

Produced by the United States Geological Survey North American Datum of 1983 (NAD83) World Geodetic System of 1984 (WGS84) Projection and 1000-meter grid: Universal Transverse Mercator, Zone 13S 10 000-foot ticks: Colorado Coordinate System of 1983 (south zone)

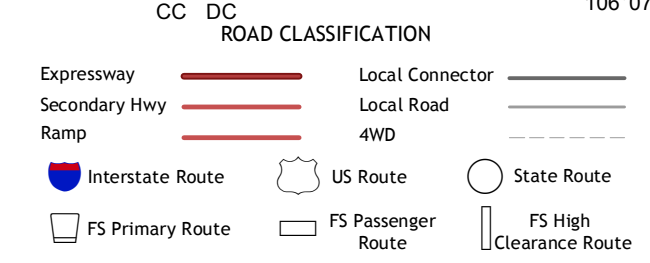
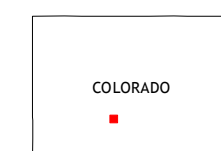
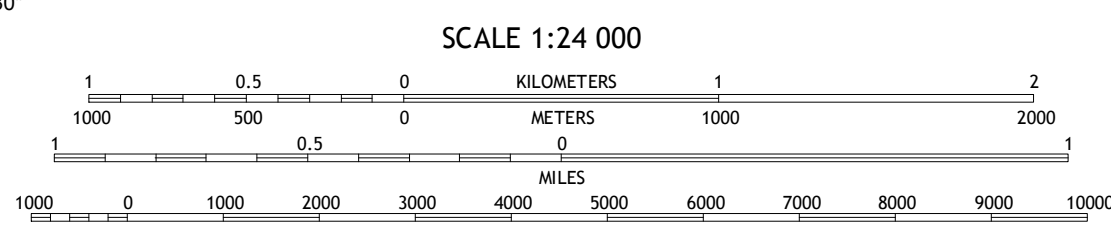
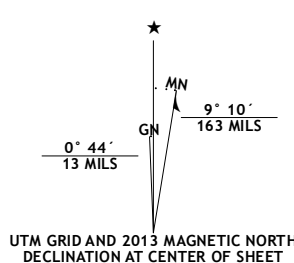


Table with 3 columns: Chester, Bonanza, White, Lake Mountain NE, Klondike Mine, Graveyard Gulch, Laughlin Gulch, Saguache, Hickey Bridge.

Imagery... NADIP, August 2011 Roads... ©2006-2012 TomTom Roads within US Forest Service Lands... with limited Forest Service updates, 2013 Names... ©GNS, 2013 Hydrography... National Hydrography Dataset, 2011 Contours... National Elevation Dataset, 2001 Boundaries... Census, IBWC, IBC, USGS, 1972 2012 Public Land Survey System... BLM, 2011

U.S. National Grid 100,000-m Square ID CC DC Grid Zone Designation 13S

CONTOUR INTERVAL 40 FEET NORTH AMERICAN VERTICAL DATUM OF 1988 This map was produced to conform with the National Geospatial Program US Topo Product Standard, 2011. A metadata file associated with this product is draft version 0.6.14

Check with local Forest Service unit for current travel conditions and restrictions.

KLONDIKE MINE, CO 2013

ADJOINING 7.5 QUADRANGLES