
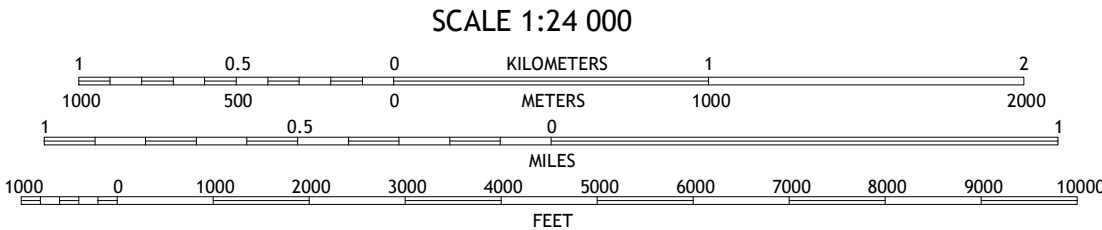


Imagery.....	NAIP, August 2001
Roads.....	U.S. Census
Names.....	
Hydrography.....	National Hydrography Data
Contours.....	National Elevation
Boundaries.....	Multiple sources; see metadata file
Public Land Survey System.....	
Wetlands.....	FWS National Wetlands



COLORADO





QUADRANGLE LOCATION




1	2	3
4		5
6	7	8

JOINING QUADRANGLES

- 1 La Salle
- 2 Valley View School
- 3 Hardin
- 4 Milton Reservoir
- 5 Tampa
- 6 Hudson
- 7 Keenesburg
- 8 Prospect Valley

ROAD CLASSIFICATION

Expressway		Local Connector	
Secondary Hwy		Local Road	
Ramp		4WD	

 Interstate Route  US Route  State Route

KLUG RANCH, CO

2019

