

Produced by the United States Geological Survey

North American Datum of 1983 (NAD83) World Geodetic System of 1984 (WGS84) Projection and 1 000-meter grid/Universal Transverse Mercator, Zone 13S

This map is not a legal document. Boundaries may be generalized for this map scale. Private lands within government reservations may not be shown. Obtain permission before entering private lands.

Table listing data sources: Imagery (NAIP, 2017), Roads (U.S. Census Bureau, 2016), Names (GNIS, 1978), Hydrography (National Hydrography Dataset, 2018), Contours (National Elevation Dataset, 2004), Boundaries (Multiple sources, 2019), Public Land Survey System (BLM, 2021), Wetlands (FWS National Wetlands Inventory, 1975-2013)

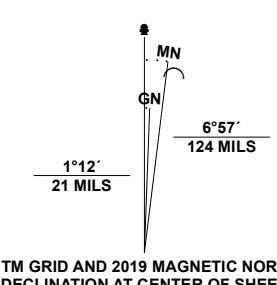


Table for UTM Grid and 2019 Magnetic North Declination at Center of Sheet, showing UTM Zone 13S and Grid Zone Designation 13S.

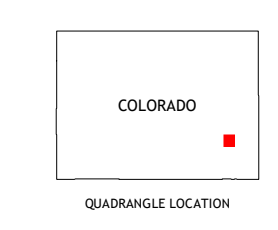
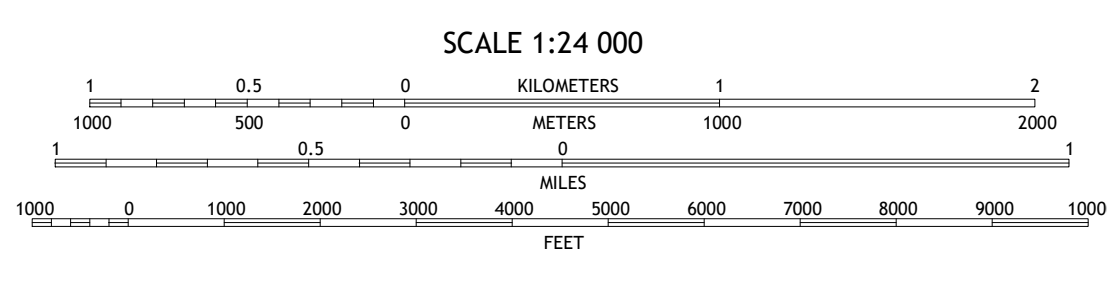


Table of adjoining quadrangles: 1 Bishop Ranch, 2 Tree Top Ranch, 3 Lubers, 4 Las Animas, 5 Hasty, 6 Gilpin, 7 Toonerville NE, 8 High Rock.

Table for Road Classification: Expressway, Secondary Hwy, Ramp, Interstate Route, Local Connector, Local Road, 4WD, US Route, State Route.

