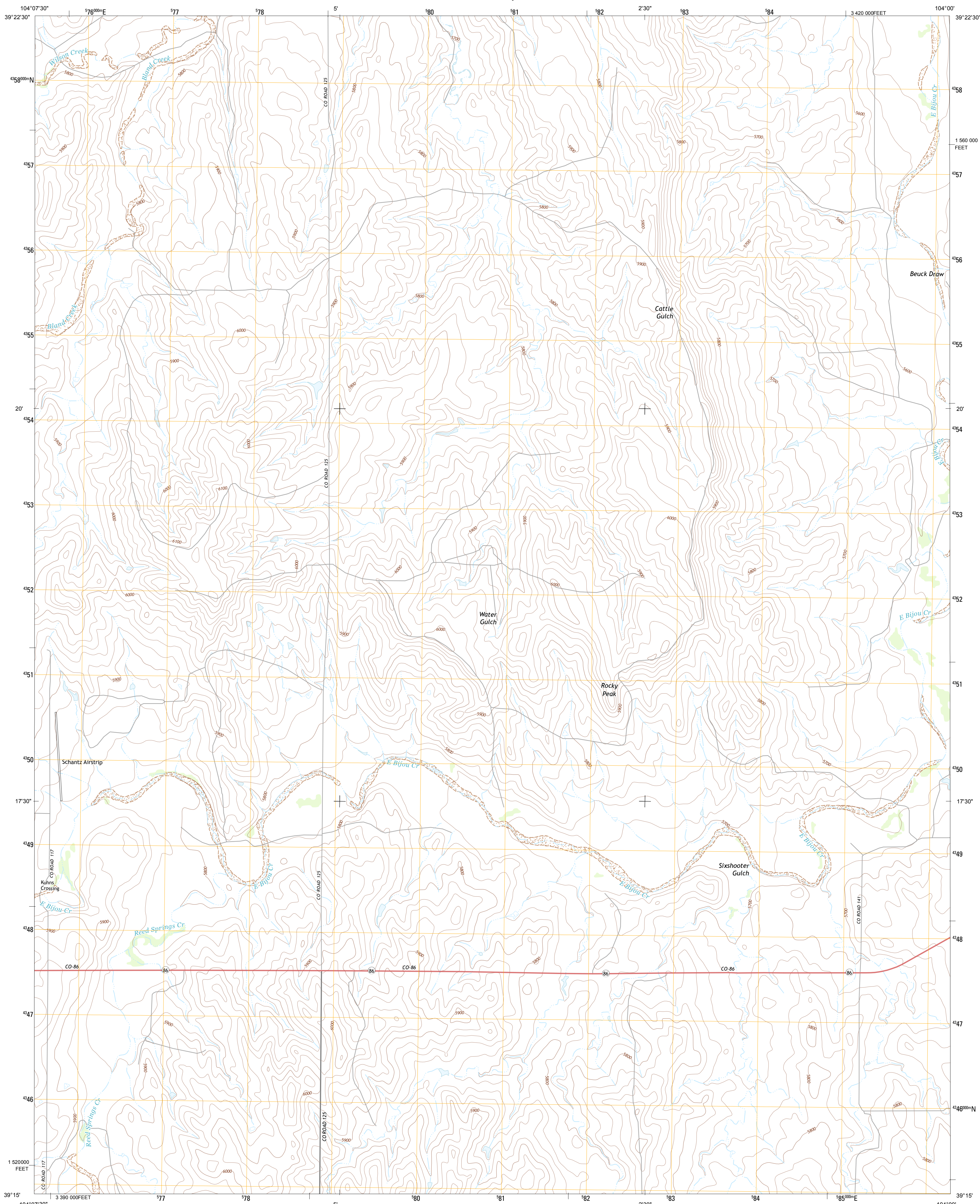




U.S. DEPARTMENT OF THE INTERIOR  
U. S. GEOLOGICAL SURVEY

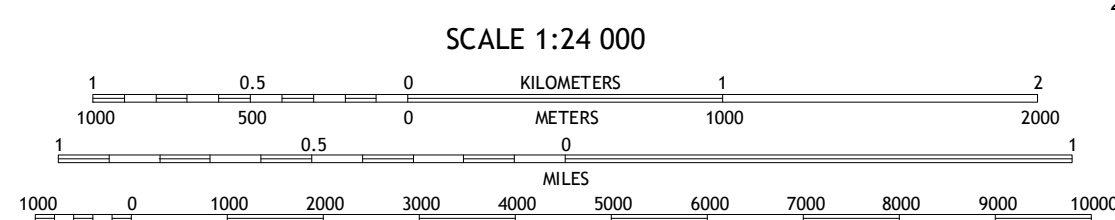
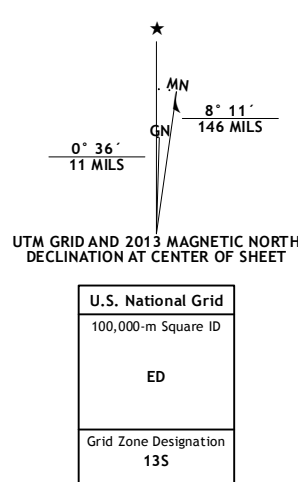


KUHNS CROSSING QUADRANGLE  
COLORADO-ELBERT CO.  
7.5-MINUTE SERIES



Produced by the United States Geological Survey  
North American Datum of 1983 (NAD83)  
World Geodetic System of 1984 (WGS84), Projection and  
1 000-meter grid: Universal Transverse Mercator, Zone 13S  
10 000-foot ticks: Colorado Coordinate System of 1983 (central zone)

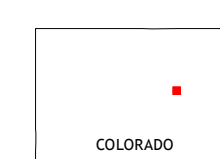
Imagery: N.A.P., July 2011  
Roads: ©2006-2012 TomTom  
Names: ©GNIS, 2013  
Hydrography: National Hydrography Dataset, 2011  
Contours: National Elevation Dataset, 2007  
Boundaries: Census, BVC, B.C., USGS, 1972 - 2012  
Public Land Survey System: BLM, 2011



SCALE 1:24 000

CONTOUR INTERVAL 20 FEET  
NORTH AMERICAN VERTICAL DATUM OF 1988

This map was produced to conform with the  
National Geospatial Program US Topo Product Standard, 2011.  
A metadata file associated with this product is draft version 0.6.14



Bijou	Cattle Gulch	Agate
Bijou SW	Kuhns Crossing	Beuck Draw
Ramah North	Simla	Matheron

ROAD CLASSIFICATION

- Expressway
- Secondary Hwy
- Ramp
- Interstate Route
- Local Connector
- Local Road
- 4WD
- US Route
- State Route

KUHNS CROSSING, CO  
2013

ADJOINING 7.5 QUADRANGLES