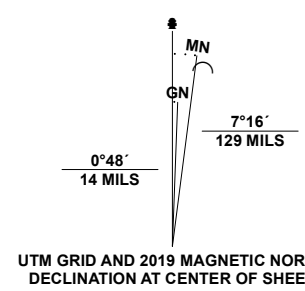


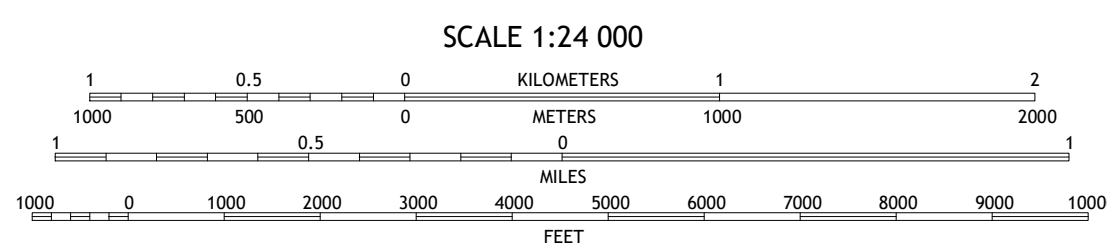
Produced by the United States Geological Survey

North American Datum of 1983 (NAD83)
World Geodetic System of 1984 (WGS84). Projection and
1 000-meter grid: Universal Transverse Mercator, Zone 13S
This map is not a legal document. Boundaries may be
generalized for this map scale. Private lands within government
reservations may not be shown. Obtain permission before
entering private lands.

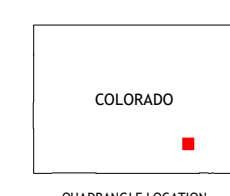
Imagery: NAIP, August 2017 - November 2017
Roads: U.S. Census Bureau, 2016
Roads within US Forest Service Lands: with limited Forest Service updates, 2013
Names: National Hydrography Dataset, 2005
Contours: National Elevation Dataset, 2005
Boundaries: Multiple sources; see metadata file 2017, 2021
Public Land Survey System: BLM, 2021
Wetlands: FWS National Wetlands Inventory 1975



U.S. National Grid
100,000 - m Square ID
FB
Grid Zone Designation
13S



CONTOUR INTERVAL 10 FEET
NORTH AMERICAN VERTICAL DATUM OF 1988
This map was produced to conform with the
National Geospatial Program US Topo Product Standard.



1	2	3
4	5	6
7	8	

ADJOINING QUADRANGLES

- 1 Timpas NE
- 2 Hawley
- 3 La Junta
- 4 Timpas
- 5 La Junta SE
- 6 Sheep Canyon
- 7 Packers Gap
- 8 Riley Canyon

ROAD CLASSIFICATION

Expressway	Local Connector
Secondary Hwy	Local Road
Ramp	4WD
Interstate Route	US Route
FS Primary Route	FS Passenger Route
	FS High Clearance Route
	State Route

Check with local Forest Service unit
for current travel conditions and restrictions.

LA JUNTA SW, CO
2022

