

Produced by the United States Geological Survey

North American Datum of 1983 (NAD83) World Geodetic System of 1984 (WGS84) Projection and 1 000-meter grid/Universal Transverse Mercator, Zone 12S

This map is not a legal document. Boundaries may be generalized for this map scale. Private lands within government reservations may not be shown. Obtain permission before entering private lands.

Imagery: NAIP, September 2017 - January 2018; Roads: U.S. Census Bureau, 2016; Data: FSTopo, 2013; Names: National Hydrography Dataset, 2002 - 2021; Contours: National Elevation Dataset, 2001; Boundaries: Multiple sources; see metadata file 2017, 2021; Public Land Survey System: BLM, 2021; Wetlands: FWS National Wetlands Inventory 1985 - 1988

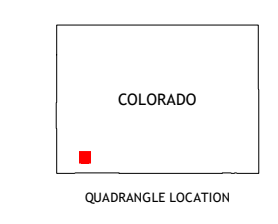
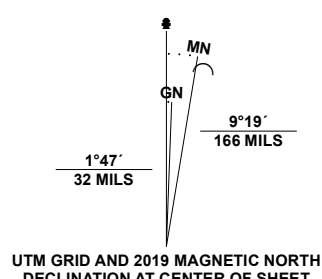
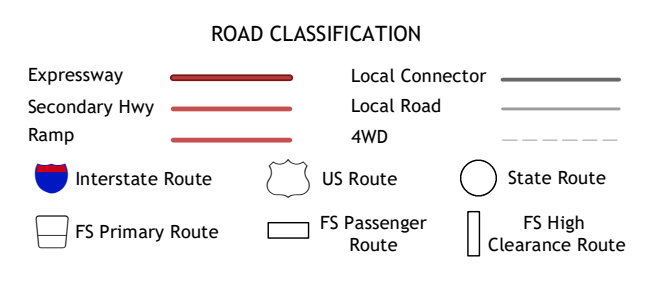


Table with 3 columns and 3 rows showing adjacent quadrangles and their names: 1 Wallace Ranch, 2 Orphan Butte, 3 Elk Creek, 4 Rampart Hills, 5 Monument Hill, 6 Thompson Park, 7 Hesperus, 8 Durango West



Check with local Forest Service unit for current travel conditions and restrictions.

LA PLATA, CO 2022

