

105.1250° 40.0000° 90 91 92 93 94 95 96 97 98 99 DE -105.0000° 40.0000°

Produced by the United States Geological Survey
North American Datum of 1983 (NAD83)
World Geodetic System of 1984 (WGS84)
Projection and 1 000-meter grid: Universal Transverse Mercator, Zone 13S

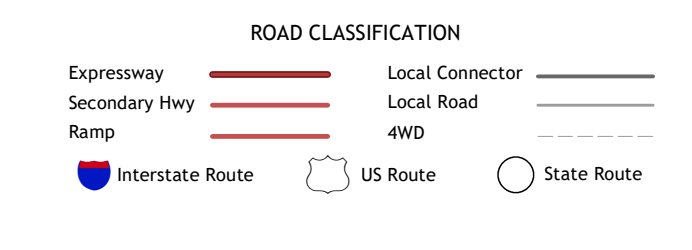
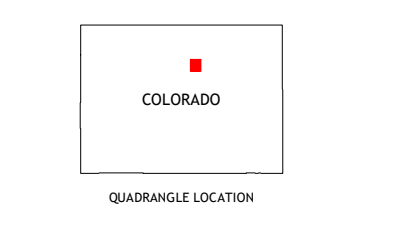
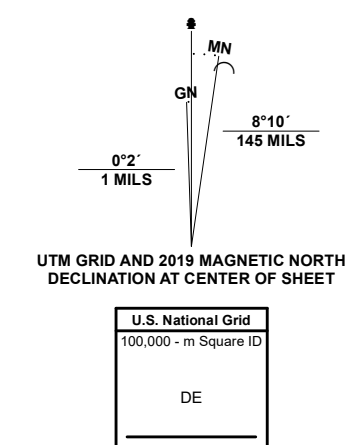


Table with 8 columns and 8 rows for quadrant grid, with 1 highlighted in red.

1 Niwot
2 Erie
3 Frederick
4 Louisville
5 Eastlake
6 Golden
7 Arvada
8 Commerce City

