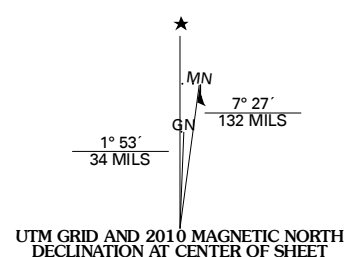




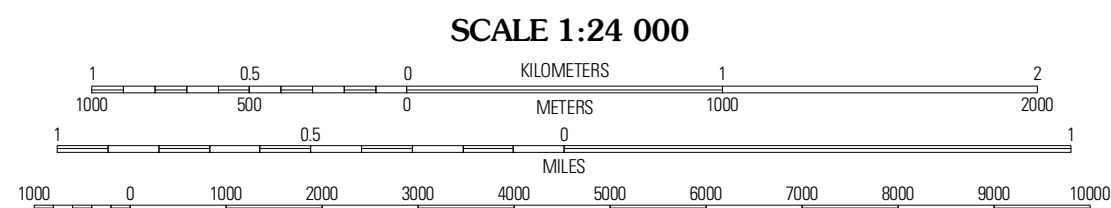
Produced by the United States Geological Survey
North American Datum of 1983 (NAD83)
World Geodetic System of 1984 (WGS84). Projection and
1 000-meter grid: Universal Transverse Mercator, Zone 13T
10 000-foot ticks: Colorado Coordinate System of 1983
(north zone), Nebraska Coordinate System of 1983

Imagery.....NAIP, June 2009
Roads.....62906-2010 T4e Atlas
Names.....GNIS, 2008
Hydrography.....National Hydrography Dataset, 2009
Contours.....National Elevation Dataset, 2001



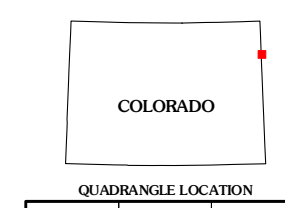
UTM GRID AND 2011 MAGNETIC NORTH
DECLINATION AT CENTER OF SHEET

U.S. National Grid	130,000m Square ID
6E	
Grid Zone Designation	13T



SCALE 1:24 000
CONTOUR INTERVAL 10 FEET
NORTH AMERICAN VERTICAL DATUM OF 1988

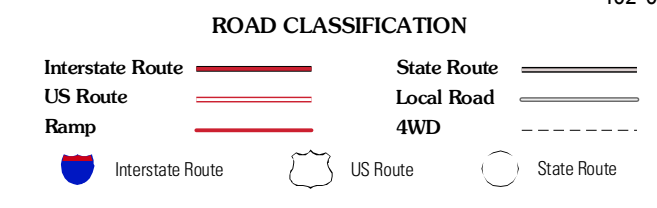
This map was produced to conform with version 0.5.10 of the
draft USGS Standards for 7.5-Minute Quadrangle Maps.
A metadata file associated with this product is draft version 0.5.11



QUADRANGLE LOCATION

Wray NW	Wray NE	Haigler NW
Wray	LAIRD	Haigler
Beecher Hend NW	Willow Creek Ranch	Saint Francis NW

ADJOINING 7.5 QUADRANGLES



LAIRD, CO-NE-KS
2010