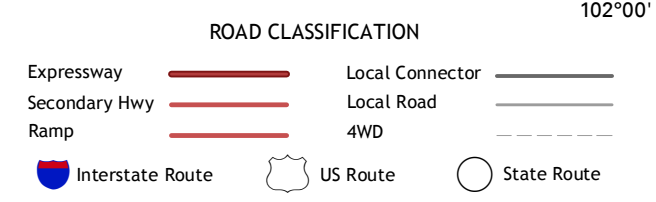
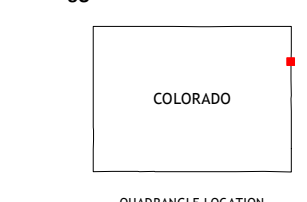
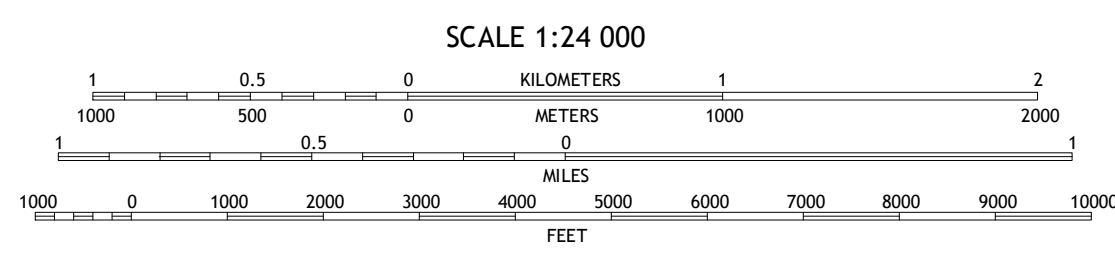
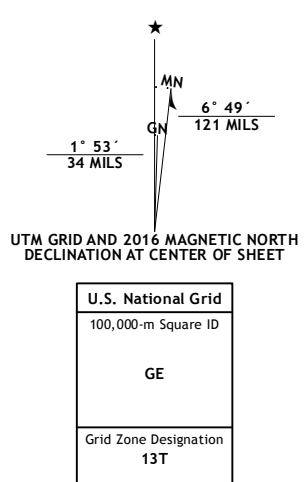


**Produced by the United States Geological Survey**  
North American Datum of 1983 (NAD83)  
World Geodetic System of 1984 (WGS84), Projection and  
1000-meter grid: Universal Transverse Mercator, Zone 13T  
10 000-foot ticks: Colorado Coordinate System of 1983 (north  
zone), Nebraska Coordinate System of 1983, Kansas Coordinate  
System of 1983 (north zone)

This map is not a legal document. Boundaries may be  
generalized for this map scale. Private lands within government  
reservations may not be shown. Obtain permission before  
imagery.....NAIP, July 2013  
Roads.....U.S. Census Bureau, 2015 - 2016  
Names.....GNIS, 2016  
Hydrography.....National Hydrography Dataset, 2013  
Contours.....National Elevation Dataset, 2001  
Boundaries.....Multiple sources; see metadata file 1972 - 2016  
Public Land Survey System.....BLM, 2011 - 2015  
Wetlands.....FWS National Wetlands Inventory 1977 - 2014



1	2	3	1 Wray NW
2	3	4	2 Wray NE
3	4	5	3 Haigler NW
4	5	6	4 Wray
5	6	7	5 Haigler
6	7	8	6 Beecher Island NW
7	8		7 Willow Creek Ranch
8			8 Saint Francis NW

ADJOINING QUADRANGLES

**LAIRD, CO-NE-KS**  
2016

