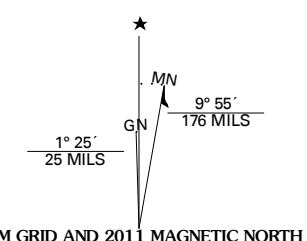
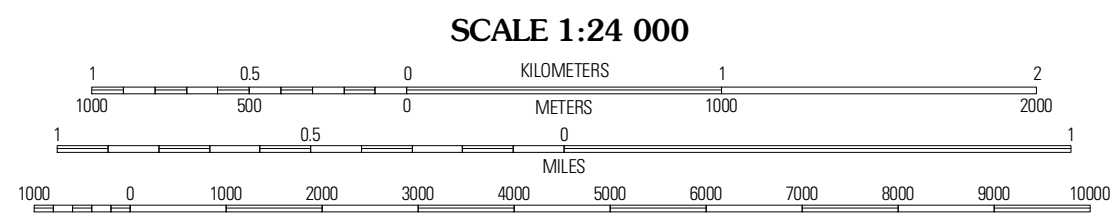




Produced by the United States Geological Survey
North American Datum of 1983 (NAD83)
Roads: 2006-2010 Tele Atlas
Roads within US Forest Service Lands: FSTopo Data with limited Forest Service updates, 2009
Names: GNS, 2009
Hydrography: National Hydrography Dataset, 2009
Contours: National Elevation Dataset, 2003

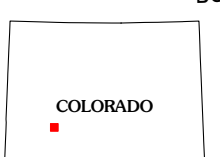


U.S. National Grid	107	22	30
UTM Zone Designation	18S		

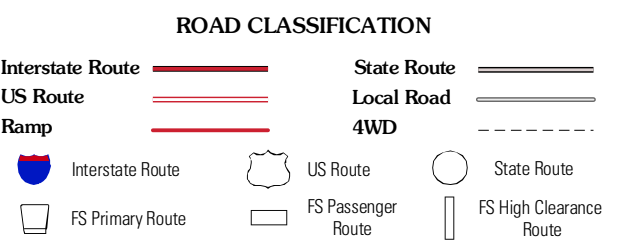


SCALE 1:24 000

CONTOUR INTERVAL 40 FEET
NORTH AMERICAN VERTICAL DATUM OF 1988
This map was produced to conform with version 0.5.10 of the draft USGS Standards for 7.5-Minute Quadrangle Maps. A metadata file associated with this product is draft version 0.5.13



Sheep Mountain	Alpine Plateau	Powderhorn Lakes
Uncompahgre Peak	Lake City	Central Plateau
Backload Peak	Lake San Cristobal	Stungillion Pass



Check with local Forest Service unit for current travel conditions and restrictions.
LAKE CITY, CO
2011

ADJACENT 7.5' QUADRANGLES