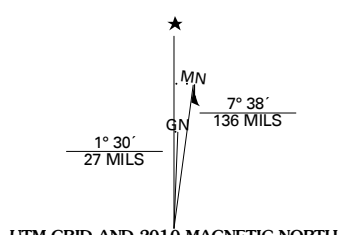


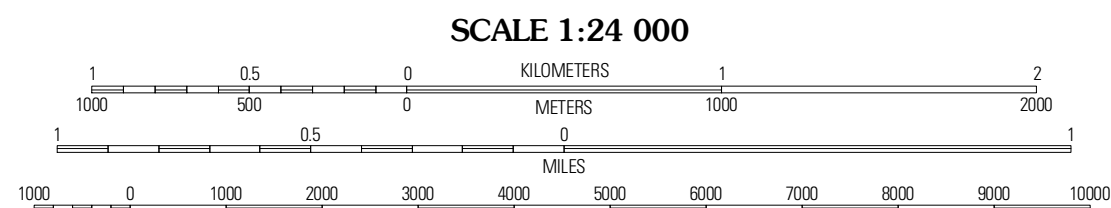


Produced by the United States Geological Survey  
North American Datum of 1983 (NAD83)  
World Geodetic System of 1984 (WGS84). Projection and  
1 000-foot ticks: Colorado Coordinate System of 1983  
(south zone)

Images: NIP, July 2009  
Roads: 2006-2010 Tele Atlas  
Names: National Hydrography Dataset, 2008  
Hydrography: National Hydrography Dataset, 2009  
Contours: National Elevation Dataset, 2007




U.S. National Grid	100,000 Square Meters
GC	
Grid Zone Designation	18S



CONTOUR INTERVAL 10 FEET  
NORTH AMERICAN VERTICAL DATUM OF 1988

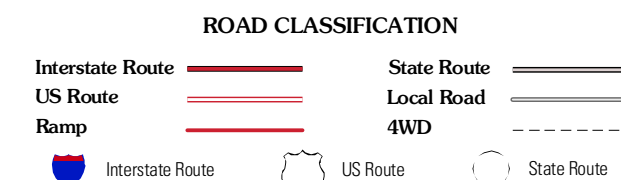
This map was produced to conform with version 0.5.10 of the  
draft USGS Standards for 7.5-Minute Quadrangle Maps.  
A metadata file associated with this product is draft version 0.5.11



QUADRANGLE LOCATION

Wiley	May Valley	Granada NW
Lamar West	Lamar East	Carlton
Cat Creek NW	Cat Creek NE	North Platte Creek NW

ADJOINING 7.5 QUADRANGLES



LAMAR EAST, CO  
2010