

Produced by the United States Geological Survey

North American Datum of 1983 (NAD83) World Geodetic System of 1984 (WGS84) Projection and 1 000-meter grid/Universal Transverse Mercator, Zone 13S

This map is not a legal document. Boundaries may be generalized for this map scale. Private lands within government reservations may not be shown. Obtain permission before entering private lands.

Imagery: N.A.I.P., September 2017 - January 2018

Roads: U.S. Census Bureau, 2016

Roads within US Forest Service Lands: FSTNog, 2016

Names: National Hydrography Dataset, 2013 - 2016

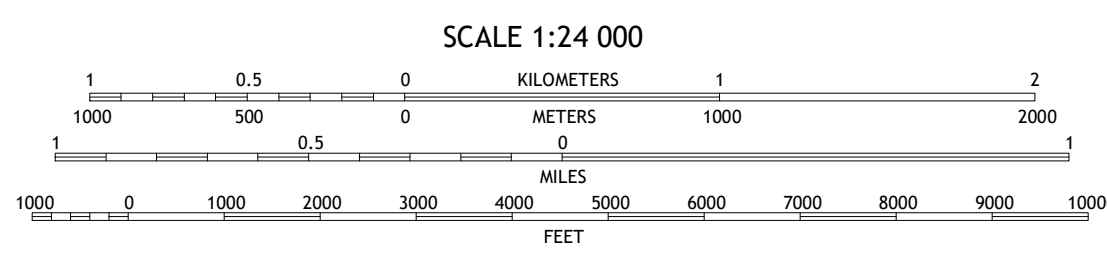
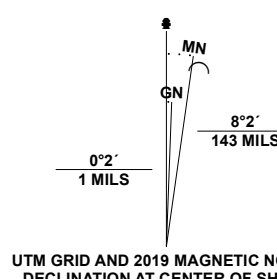
Hydrography: National Hydrography Dataset, 2003 - 2020

Contours: National Elevation Dataset, 2022

Boundaries: Multiple sources; see metadata file 2017, 2021

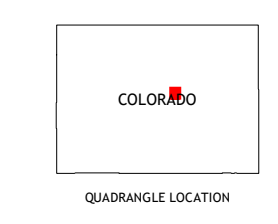
Public Land Survey System: BLM, 2023

Wetlands: FWS National Wetlands Inventory, 1984



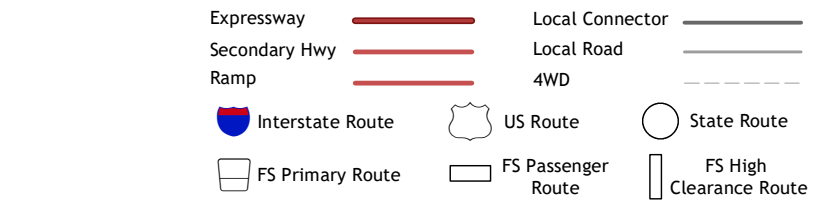
CONTOUR INTERVAL 40 FEET NORTH AMERICAN VERTICAL DATUM OF 1988

This map was produced to conform with the National Geospatial Program US Topo Product Standard.



QUADRANGLE LOCATION

Table of adjacent quadrangles with a grid showing the current quadrangle in the center.



Check with local Forest Service units for current travel conditions and restrictions.

LARKSPUR, CO 2022

