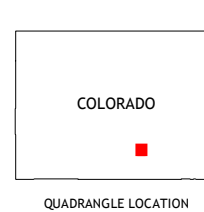
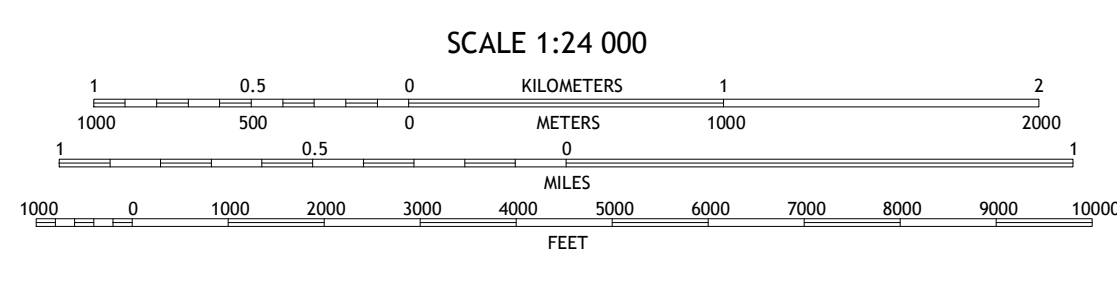
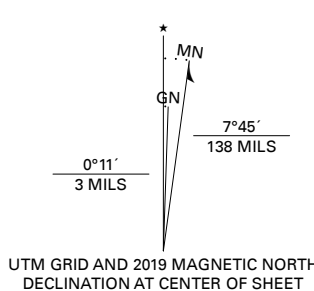


Produced by the United States Geological Survey

North American Datum of 1983 (NAD83)
World Geodetic System of 1984 (WGS84), Projection and
1 000-meter grid; Universal Transverse Mercator, Zone 13S
This map is not a legal document. Boundaries may be
generalized for this map scale. Private lands within government
reservations may not be shown. Obtain permission before
entering private lands.

ImageryNAIP, September 2017 - January 2018
RoadsU.S. Census Bureau, 2016
NamesGNIS, 1978
HydrographyNational Hydrography Dataset, 2004 - 2018
ContoursNational Elevation Dataset, 2001 - 2007
BoundariesMultiple sources; see metadata file 2017 - 2018
Public Land Survey SystemBLM, 2018
WetlandsFWS National Wetlands Inventory 1975 - 1976



1	2	3
4	5	6
7	8	

ADJOINING QUADRANGLES

- 1 Colorado City
- 2 Graneros Flats
- 3 Cedarwood
- 4 Huerfano Butte
- 5 Capps Springs
- 6 Walsenburg North
- 7 Maria Reservoir
- 8 Cucharas Reservoir

ROAD CLASSIFICATION	
Expressway	Local Connector
Secondary Hwy	Local Road
Ramp	4WD
Interstate Route	US Route
	State Route

