U.S. DEPARTMENT OF THE INTERIOR
U. S. GEOLOGICAL SURVEY

The National Map
US Topo

LAVA CREEK QUADRANGLE
COLORADO-EAGLE CO.
7.5-MINUTE SERIES

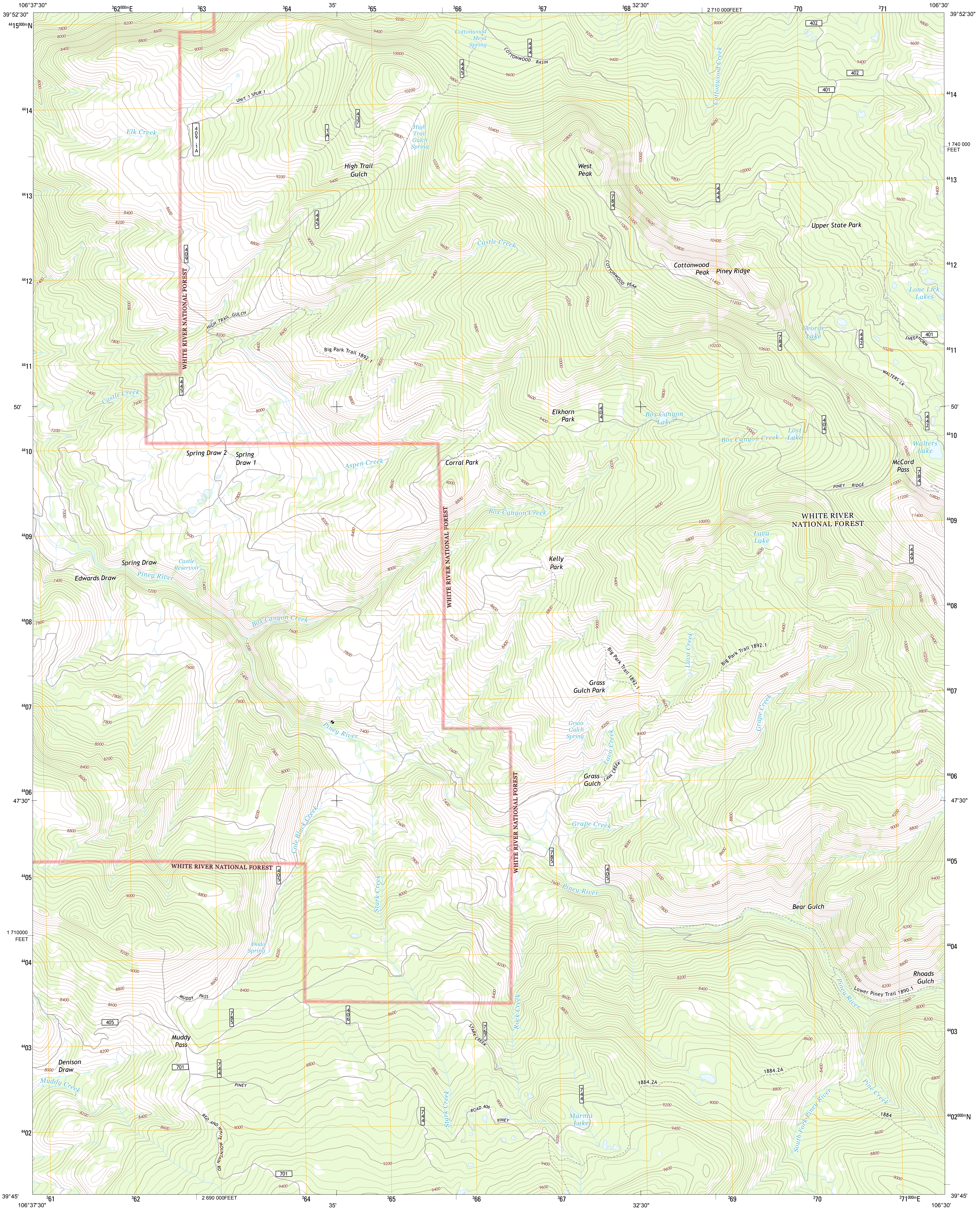
106°37'30"
39°52'30"
362000mE
363
364
35'
365
366
367
368
32'30"
2 710 000FEET
370
371
106°30'
39°52'30"
4415000mN
4414
1 740 000 FEET
4413
4412
4411
50'
4410
4409
4408
4407
4406
47'30"
4405
1 710000 FEET
4404
4403
4402000mN
39°45'
106°37'30"
361
362
2 690 000FEET
364
35'
365
366
367
32'30"
369
370
37100mE
39°45'
106°30'
Cottonwood Mesa Spring
COTTONWOOD BASIN
UN/T 1 SPUR 1
Elk Creek
Cottonwood Creek
High Trail Gulch Spring
High Trail Gulch
West Peak
Upper State Park
Castle Creek
Cottonwood Peak
Piney Ridge
COTTONWOOD PEAK
Lone Lick Lakes
George Lake
SHEEPHORN
WALTERS LK
HIGH TRAIL GULCH
Big Park Trail 1892.1
WHITE RIVER NATIONAL FOREST
Castle Creek
Elkhorn Park
Box Canyon Lake
Lost Lake
Box Canyon Creek
Walters Lake
McCord Pass
PINEY RIDGE
Spring Draw 2
Spring Draw 1
Aspen Creek
Corral Park
Box Canyon Creek
WHITE RIVER NATIONAL FOREST
Lava Lake
Kelly Park
Spring Draw
Castle Reservoir
Edwards Draw
Piney River
Box Canyon Creek
Lava Creek
Big Park Trail 1892.1
Grass Gulch Park
Piney River
Grass Gulch Spring
Lava Creek
Grape Creek
Grass Gulch
LAVA CREEK
Grape Creek
Cole Black Creek
WHITE RIVER NATIONAL FOREST
Piney River
Stark Creek
Bear Gulch
Dodo Spring
Rhoads Gulch
Lower Piney Trail 1890.1
MUDDY PASS
Muddy Pass
Rock Creek
STARK CREEK
Piney River
Denison Draw
Muddy Creek
PINEY
RED AND WHITE MOUNTAIN RD
1884.2A
Pine Creek
ROAD 406
PINEY
Stark Creek
Marma Lake
South Fork Piney River
1884
402
401
405
406
409
409.1A
437
444
445
442
449
404
701
744
767
784
785

Produced by the United States Geological Survey

North American Datum of 1983 (NAD83)
World Geodetic System of 1984 (WGS84). Projection and
1 000-meter grid: Universal Transverse Mercator, Zone 13S
10 000-foot ticks: Colorado Coordinate System of 1983 (central zone)

Imagery....................NAIP, July 2011
Roads....................©2006-2012 TomTom
Roads within US Forest Service Lands............FSTopo Data with limited Forest Service updates, 2013
Names....................GNIS, 2013
Hydrography....................National Hydrography Dataset, 2011
Contours....................National Elevation Dataset, 1999
Boundaries....................Census, IBWC, IBC, USGS, 1972 - 2012
Public Land Survey System....................BLM, 2011

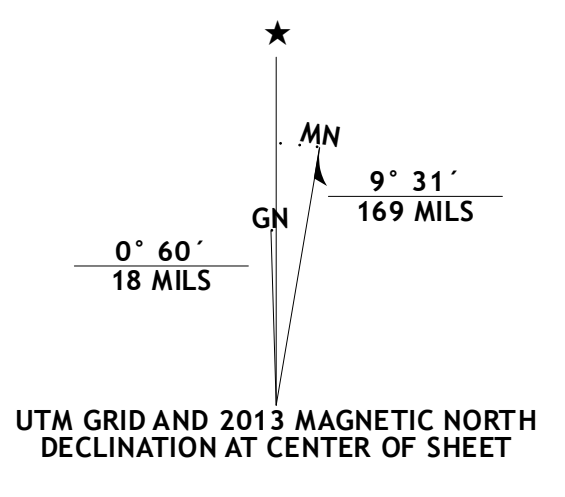
★
MN
GN
9° 31´
169 MILS
0° 60´
18 MILS

UTM GRID AND 2013 MAGNETIC NORTH DECLINATION AT CENTER OF SHEET

U.S. National Grid
100,000-m Square ID
CE
Grid Zone Designation
13S

SCALE 1:24 000

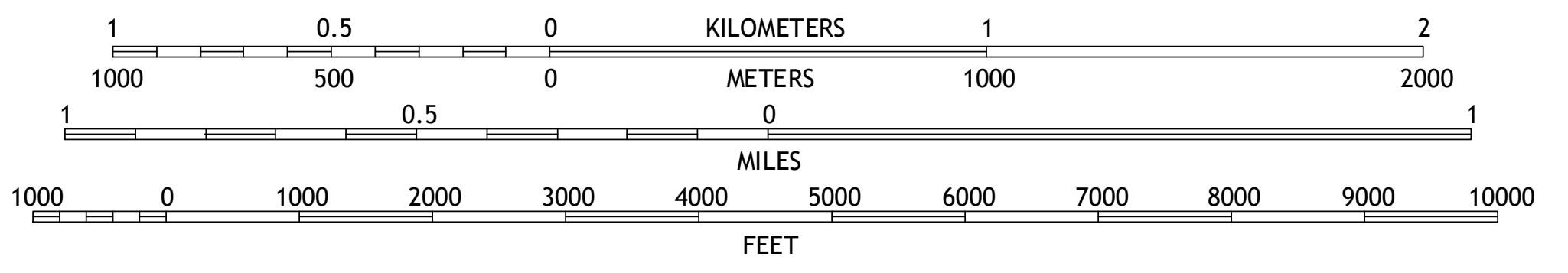
1
0.5
0
1
2
KILOMETERS
1000
500
0
1000
2000
METERS
1
0.5
0
1
MILES
1000
0
1000
2000
3000
4000
5000
6000
7000
8000
9000
10000
FEET

CONTOUR INTERVAL 40 FEET
NORTH AMERICAN VERTICAL DATUM OF 1988

This map was produced to conform with the
National Geospatial Program US Topo Product Standard, 2011.
A metadata file associated with this product is draft version 0.6.14

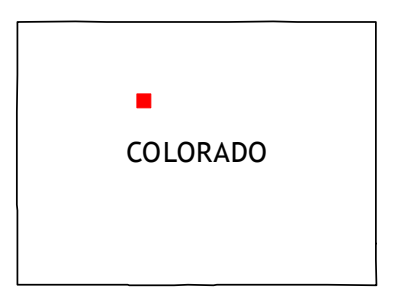

QUADRANGLE LOCATION

McCoy	Radium	Sheephorn Mountain
State Bridge	Lava Creek	Piney Peak
Wolcott	Edwards	Vail West

ADJOINING 7.5' QUADRANGLES

ROAD CLASSIFICATION

Expressway	Local Connector
Secondary Hwy	Local Road
Ramp	4WD
Interstate Route	US Route
State Route	FS Primary Route
FS Passenger Route	FS High Clearance Route

Check with local Forest Service unit
for current travel conditions and restrictions.

LAVA CREEK, CO
2013