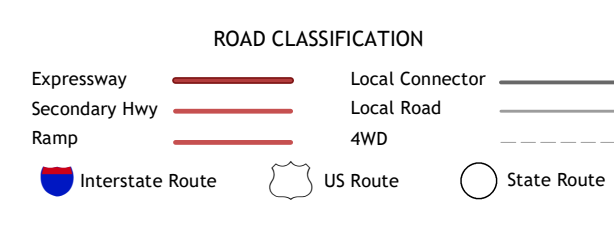
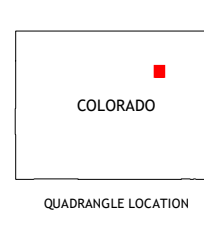
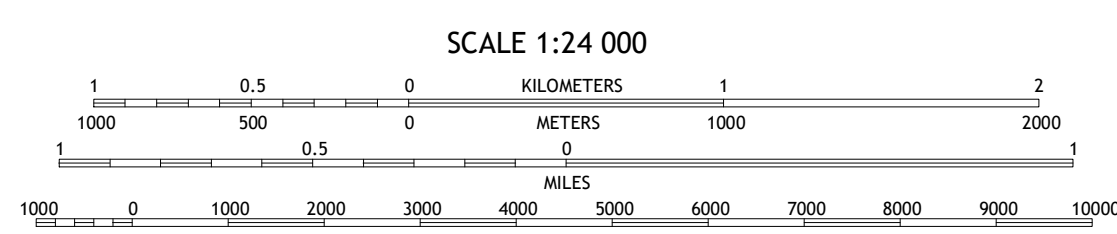
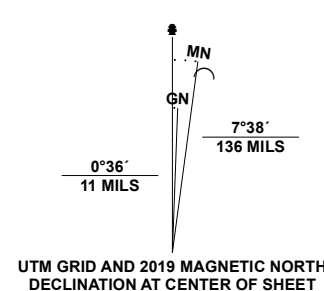


**Produced by the United States Geological Survey**

North American Datum of 1983 (NAD83)  
World Geodetic System of 1984 (WGS84). Projection and  
1 000-meter grid: Universal Transverse Mercator, Zone 13S  
This map is not a legal document. Boundaries may be  
generalized for this map scale. Private lands within government  
reservations may not be shown. Obtain permission before  
entering private lands.  
Imagery:.....NAIP, August 2017 - October 2017  
Roads:.....U.S. Census Bureau, 2016  
Names:.....GNIS, 1976  
Hydrography:.....National Hydrography Dataset, 2002 - 2019  
Contours:.....National Elevation Dataset, 2007  
Boundaries:.....Multiple sources; see metadata file 2019 - 2021  
Public Land Survey System:.....BLM, 2021  
Wetlands:.....FWS National Wetlands Inventory, 1975



1	2	3
4	5	6
7	8	

ADJOINING QUADRANGLES

1 Wiggins SW  
2 Hoyt  
3 Adena  
4 Leader NW  
5 Potty Brown Creek  
6 Leader SW  
7 Leader SE  
8 Poison Springs

**LEADER, CO**  
2022

