
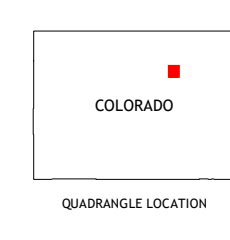
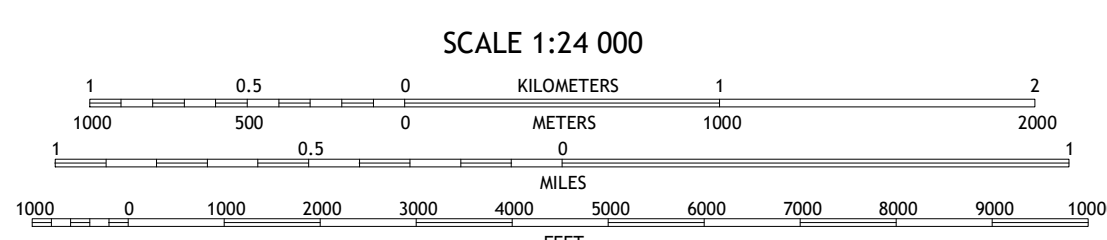


Produced by the United States Geological Survey

North American Datum of 1983 (NAD83)
World Geodetic System of 1984 (WGS84) Projection and
1 000-meter grid/Universal Transverse Mercator, Zone 13S
This map is not a legal document. Boundaries may be
generalized for this map scale. Private lands within government
reservations may not be shown. Obtain permission before
entering private lands.
Imagery.....NAIP, August 2017 - October 2017
Roads.....U.S. Census Bureau, 2016
Names.....GNIS, 1978
Hydrography.....National Hydrography Dataset, 2002 - 2019
Contours.....National Elevation Dataset, 2007
Boundaries.....Multiple sources; see metadata file 2019 - 2021
Public Land Survey System.....BLM, 2021
Wetlands.....FWS National Wetlands Inventory 1975



U.S. National Grid	
100,000 - m Square ID	EE
Grid Zone Designation	13T
	18S



1	2	3
4	5	6
7	8	

ADJOINING QUADRANGLES

- 1 South Roggen
- 2 Wiggins SW
- 3 Hoyt
- 4 Living Springs
- 5 Leader
- 6 Roper School
- 7 Leader SW
- 8 Leader SE

