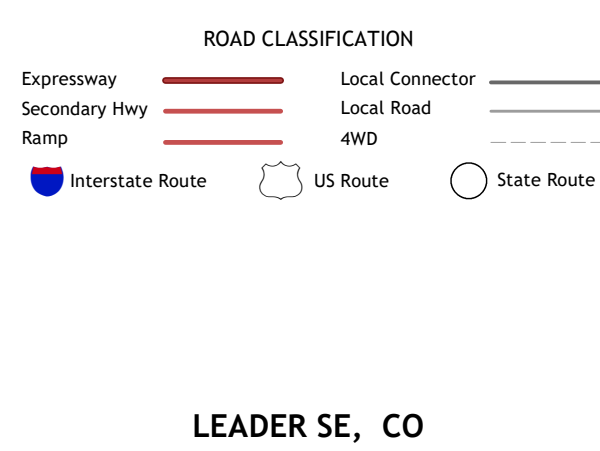
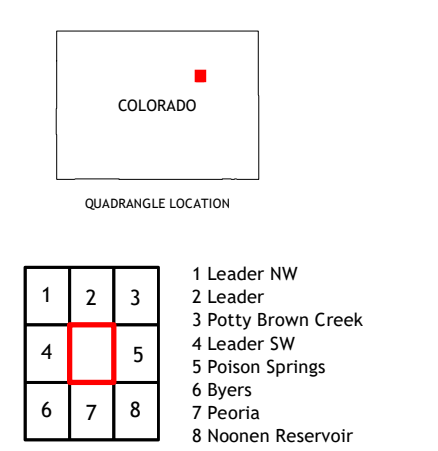
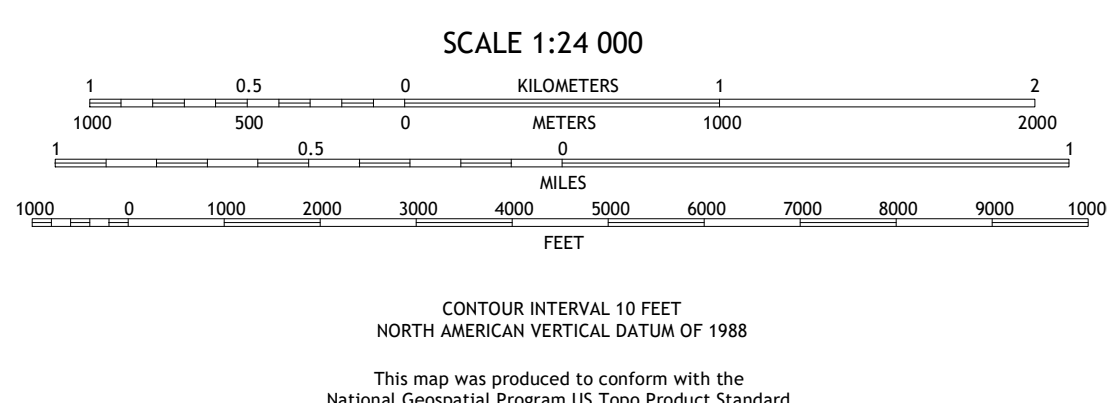



**Produced by the United States Geological Survey**  
 North American Datum of 1983 (NAD83)  
 World Geodetic System of 1984 (WGS84). Projection and  
 1 000-meter grid/Universal Transverse Mercator, Zone 13S  
 This map is not a legal document. Boundaries may be  
 generalized for this map scale. Private lands within government  
 reservations may not be shown. Obtain permission before  
 entering private lands.  
 Imagery:.....N.A.I.P., August 2017 - October 2017  
 Roads:.....U.S. Census Bureau, 2016  
 Names:.....GNIS, 2016  
 Hydrography:.....National Hydrography Dataset, 2002  
 Contours:.....National Elevation Dataset, 2007  
 Boundaries:.....Multiple sources; see metadata file 2019 - 2021  
 Public Land Survey System:.....BLM, 2021  
 Wetlands:.....FWS National Wetlands Inventory 1975



**LEADER SE, CO**  
2022

