

Produced by the United States Geological Survey

North American Datum of 1983 (NAD83) World Geodetic System of 1984 (WGS84) Projection and 1 000-meter grid/Universal Transverse Mercator, Zone 13S

This map is not a legal document. Boundaries may be generalized for this map scale. Private lands within government reservations may not be shown. Obtain permission before entering private lands.

Imagery: NAIP, September 2017 - January 2018

Roads: U.S. Census Bureau, 2016 Data

Roads within US Forest Service land with limited Forest Service updates, 2013

Names: GNS, 1978 - 2020

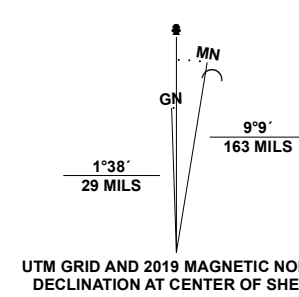
Hydrography: National Hydrography Dataset, 2000 - 2021

Contours: National Elevation Dataset, 2004

Boundaries: Multiple sources; see metadata file 2017, 2021

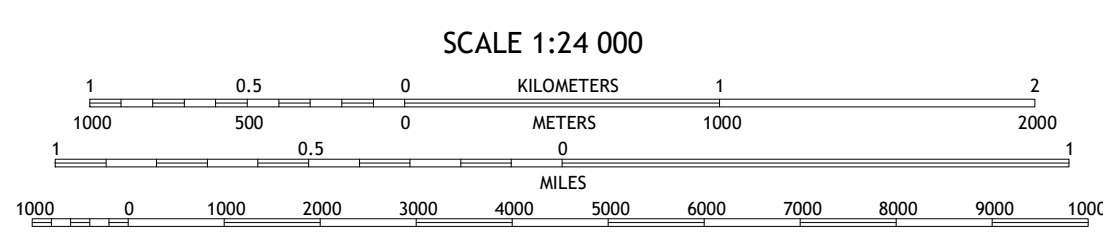
Public Land Survey System: BLM, 2021

Wetlands: FWS National Wetlands Inventory, 1986



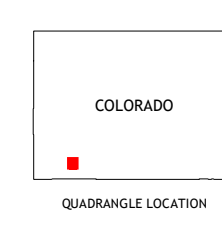
UTM GRID AND 2019 MAGNETIC NORTH DECLINATION AT CENTER OF SHEET

Table with 2 columns: U.S. National Grid (100,000 - m Square ID) and Grid Zone Designation (13S)



CONTOUR INTERVAL 40 FEET NORTH AMERICAN VERTICAL DATUM OF 1988

This map was produced to conform with the National Geospatial Program US Topo Product Standard.



QUADRANGLE LOCATION

3x3 grid of quadrangle numbers (1-9) with 5 highlighted in red.

ADJOINING QUADRANGLES

- 1 Electra Lake
2 Mountain View Crest
3 Columbine Pass
4 Hermosa
5 Vallecito Reservoir
6 Durango East
7 Rules Hill
8 Ludwig Mountain

ROAD CLASSIFICATION table with columns for Expressway, Secondary Hwy, Ramp, Interstate Route, FS Primary Route, Local Connector, Local Road, AWD, US Route, FS Passenger Route, State Route, FS High Clearance Route.

Check with local Forest Service unit for current travel conditions and restrictions.

LEMON RESERVOIR, CO 2022

