



U.S. DEPARTMENT OF THE INTERIOR
U. S. GEOLOGICAL SURVEY

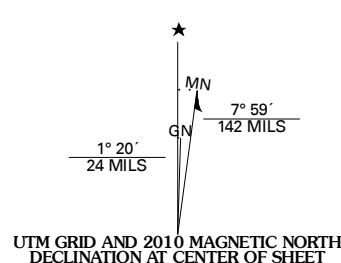


LEROY QUADRANGLE
COLORADO
7.5-MINUTE SERIES

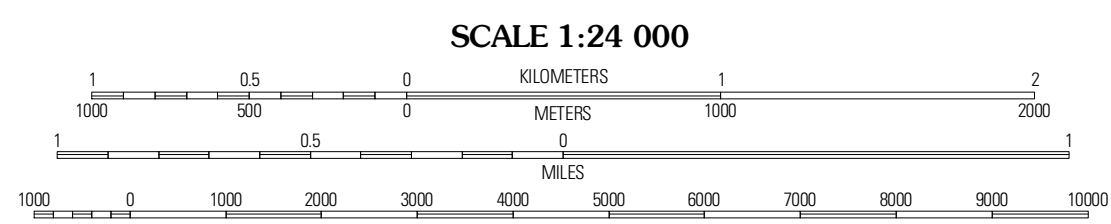


Produced by the United States Geological Survey
North American Datum of 1983 (NAD83)
World Geodetic System of 1984 (WGS84). Projection and
1 000-meter grid, Universal Transverse Mercator, Zone 13T
10 000-foot ticks: Colorado Coordinate System of 1983
(north zone)

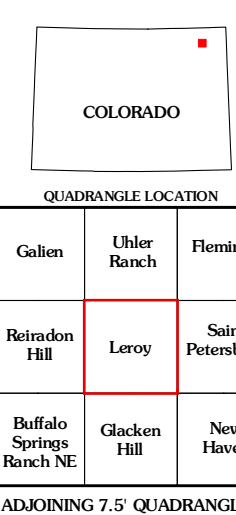
Imagery.....NAP, July 2009
Roads.....©2006-2010 Tile Atlas
Names.....GNIS, 2008
Hydrography.....National Hydrography Dataset, 2009
Contours.....National Elevation Dataset, 2007



U.S. National Grid
100,000m Square ID
FE
Grid Zone Designation
UT

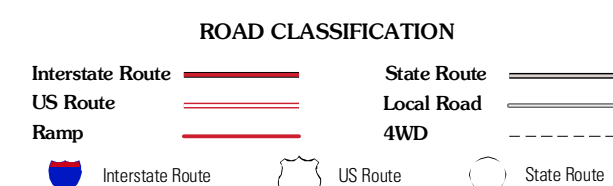


CONTOUR INTERVAL 10 FEET
NORTH AMERICAN VERTICAL DATUM OF 1988
This map was produced to conform with version 0.5.10 of the
draft USGS Standards for 7.5-Minute Quadrangle Maps.
A metadata file associated with this product is draft version 0.5.11



Galien	Ular Ranch	Fleming
Retendon Hill	Leroy	Saint Petersburg
Buffalo Springs Ranch NE	Gleichen Hill	New Haven

ADJOINING 7.5' QUADRANGLES



LEROY, CO
2010