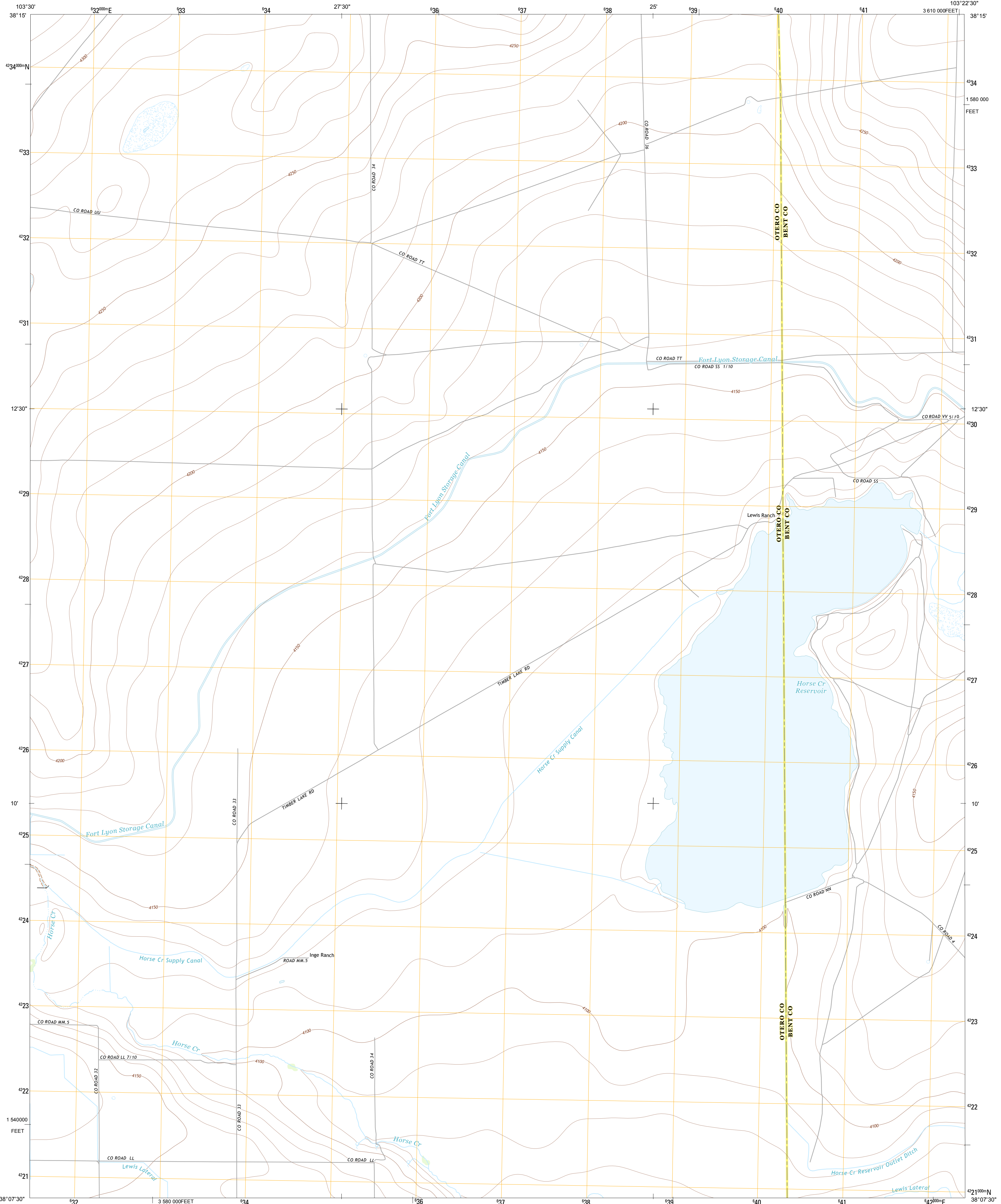




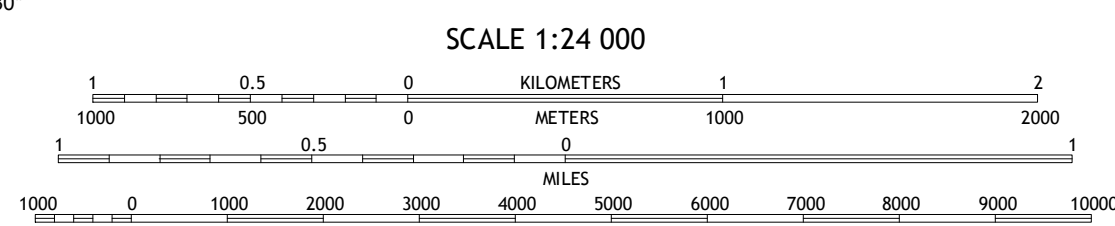
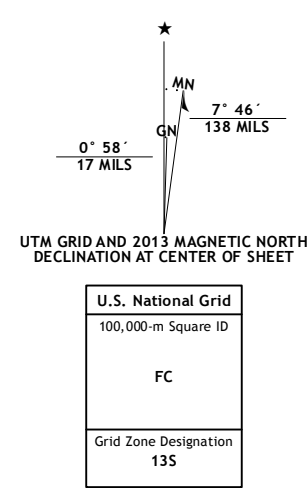
U.S. DEPARTMENT OF THE INTERIOR  
U. S. GEOLOGICAL SURVEY



LEWIS RANCH QUADRANGLE  
COLORADO  
7.5-MINUTE SERIES

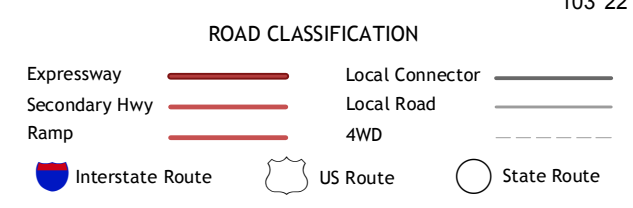
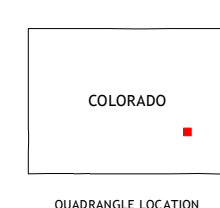


Produced by the United States Geological Survey  
North American Datum of 1983 (NAD83)  
World Geodetic System of 1984 (WGS84) Projection and  
1 000-meter grid: Universal Transverse Mercator, Zone 13S  
10 000-foot ticks: Colorado Coordinate System of 1983 (south zone)



CONTOUR INTERVAL 10 FEET  
NORTH AMERICAN VERTICAL DATUM OF 1988

This map was produced to conform with the National Geospatial Program US Topo Product Standard, 2011. A metadata file associated with this product is draft version 0.6.14



|               |               |                |
|---------------|---------------|----------------|
| Todd Point    | Houston Lakes | Arlington      |
| Meredith Hill | Lewis Ranch   | McIntosh Ranch |
| Cheraw        | Hadley        | Cornelia       |

ADJOINING 7.5 QUADRANGLES

LEWIS RANCH, CO  
2013