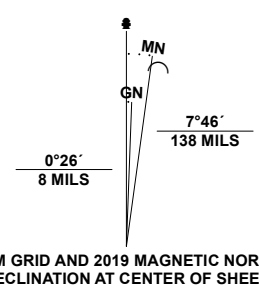


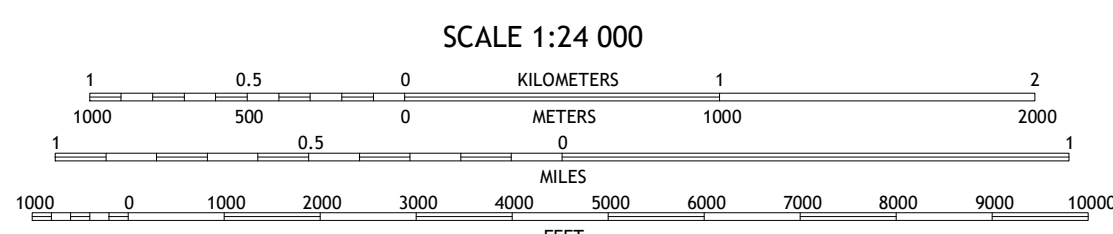
**Produced by the United States Geological Survey**

North American Datum of 1983 (NAD83)  
World Geodetic System of 1984 (WGS84), Projection and  
1 000 meter grid/Universal Transverse Mercator, Zone 13S  
This map is not a legal document. Boundaries may be  
generalized for this map scale. Private lands within government  
reservations may not be shown. Obtain permission before  
entering private lands.

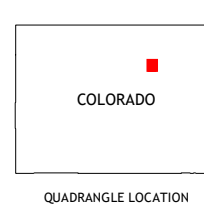
|                           |  |
|---------------------------|--|
| Imagery                   | .....N.AIP, September 2017 - October 2017      |
| Roads                     | .....U.S. Census Bureau, 2016                  |
| Names                     | .....GNIS, 1978 - 2018                         |
| Hydrography               | .....National Hydrography Dataset, 2002 - 2019 |
| Contours                  | .....National Elevation Dataset, 2020          |
| Boundaries                | .....Multiple sources; see metadata file 2019  |
| Public Land Survey System | .....BLM, 2021                                 |
| Wetlands                  | .....FWS National Wetlands Inventory, 1975     |



| U.S. National Grid    |     |
|-----------------------|-----|
| 100,000 - m Square ID | EE  |
| Grid Zone Designation | 13T |
| UTM Easting           | 138 |



CONTOUR INTERVAL 10 FEET  
NORTH AMERICAN VERTICAL DATUM OF 1988  
This map was produced to conform with the  
National Geospatial Program US Topo Product Standard.



|   |   |   |
|---|---|---|
| 1 | 2 | 3 |
| 4 | 5 | 6 |
| 7 | 8 |   |

- 1 Prospect Valley
- 2 South Roggen
- 3 Wiggins SW
- 4 Sunnydale
- 5 Leader NW
- 6 Bennett
- 7 Roper School
- 8 Leader SW

| ROAD CLASSIFICATION |                 |
|---------------------|-----------------|
| Expressway          | Local Connector |
| Secondary Hwy       | Local Road      |
| Ramp                | 4WD             |
| Interstate Route    | US Route        |
|                     | State Route     |

**LIVING SPRINGS, CO**  
2022

