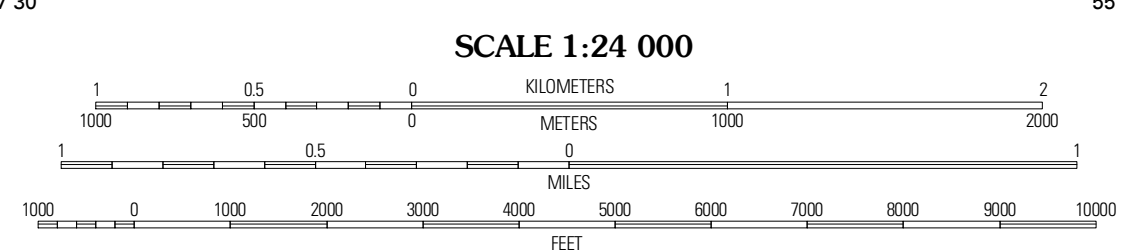
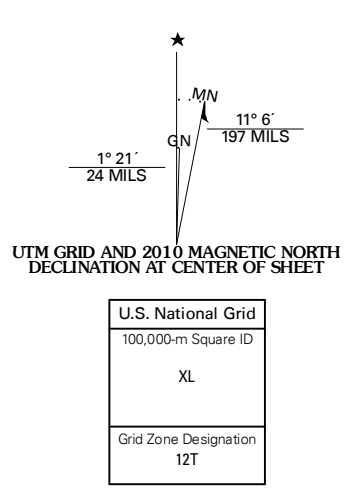




Produced by the United States Geological Survey
North American Datum of 1983 (NAD83)
World Geodetic System of 1984 (WGS84) Projection and
1 000-meter grid, Universal Transverse Mercator, Zone 12T
10 000-foot ticks: Colorado Coordinate System of 1983
(north zone)

Imagery: N/AIP, June 2009
Roads: 2006-2010 Tele Atlas
Names: GNIS, 2008
Hydrography: National Hydrography Dataset, 2009
Contours: National Elevation Dataset, 2003



CONTOUR INTERVAL 40 FEET
NORTH AMERICAN VERTICAL DATUM OF 1988

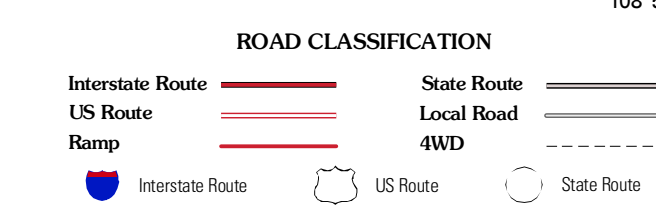
This map was produced to conform with version 0.5.10 of the draft USGS Standards for 7.5-Minute Quadrangle Maps. A metadata file associated with this product is draft version 0.5.11

COLORADO

QUADRANGLE LOCATION

Willow Creek Butte	Beaver Basin	Sparks
Swallow Canyon	Lodore School	Big Joe Basin
Hoy Mountain	Canyon of Lodore North	Jack Springs

ADJOINING 7.5' QUADRANGLES



LODORE SCHOOL, CO
2010