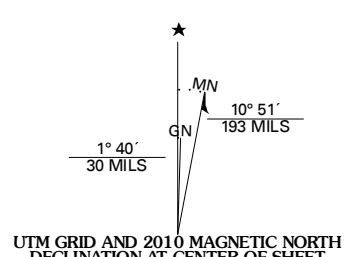


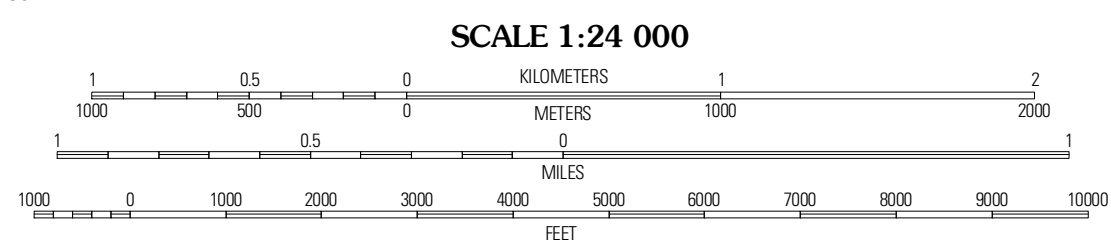


Produced by the United States Geological Survey
North American Datum of 1983 (NAD83)
World Geodetic System of 1984 (WGS84). Projection and
1 000-meter grid, Universal Transverse Mercator, Zone 12T
10 000-foot ticks: Colorado Coordinate System of 1983
(north zone)

Imagery: NADIP, July 2009
Roads: ©2006-2010 Tele Atlas
Names: ©2006-2010 Tele Atlas
Hydrography: National Hydrography Dataset, 2009
Contours: National Elevation Dataset, 2003



U.S. National Grid (100,000m Square ID)	
YL	00
YK	00
Grid Zone Designation 12T	



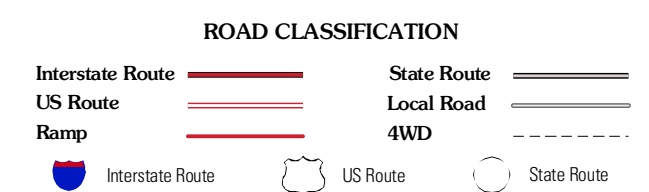
CONTOUR INTERVAL 20 FEET
NORTH AMERICAN VERTICAL DATUM OF 1988
This map was produced to conform with version 0.5.10 of the
draft USGS Standards for 7.5-Minute Quadrangle Maps.
A metadata file associated with this product is draft version 0.5.11

COLORADO

QUADRANGLE LOCATION

Shepherd Basin	Clay Barnes	Sevensmile Draw
Ironstone Hill	Lone Mountain	Pick Mesa
Indian Water Canyon	Twelvemile Mesa	Cross Mountain Canyon

ADJOINING 7.5' QUADRANGLES



LONE MOUNTAIN, CO
2010