

Produced by the United States Geological Survey

North American Datum of 1983 (NAD83) World Geodetic System of 1984 (WGS84) Projection and 1 000-meter grid/Universal Transverse Mercator, Zone 13T This map is not a legal document. Boundaries may be generalized for this map scale. Private lands within government reservations may not be shown. Obtain permission before entering private lands.

Table with 2 columns: Feature Name and Date. Includes Imagery, Roads, Names, Contours, Boundaries, Public Land Survey System, Wetlands, and UTM Grid and 2019 Magnetic North Declination at Center of Sheet.

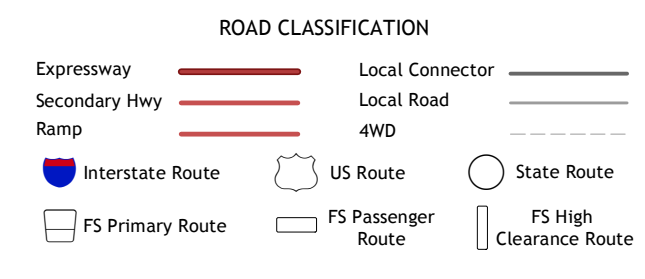
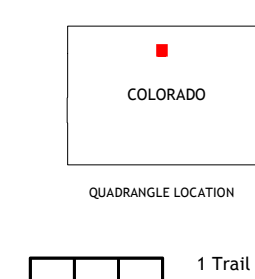
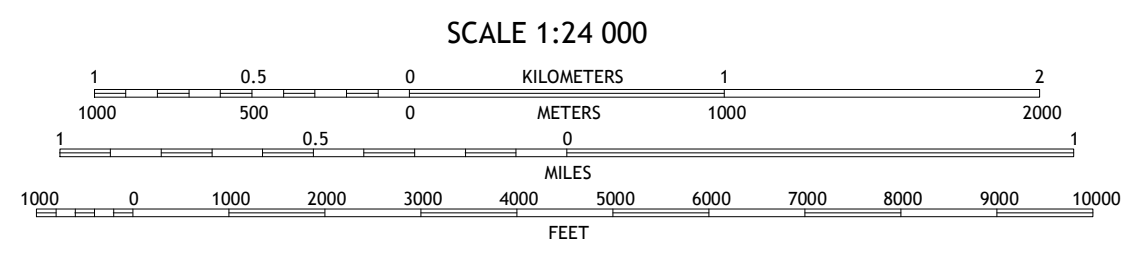
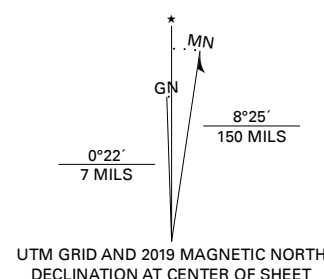


Table with 2 columns: Peak Number and Peak Name. Includes 1 Trail Ridge, 2 Estes Park, 3 Glen Haven, 4 McHenry's Peak, 5 Panorama Peak, 6 Isolation Peak, 7 Allenspark, 8 Raymond.

LONGS PEAK, CO 2019

