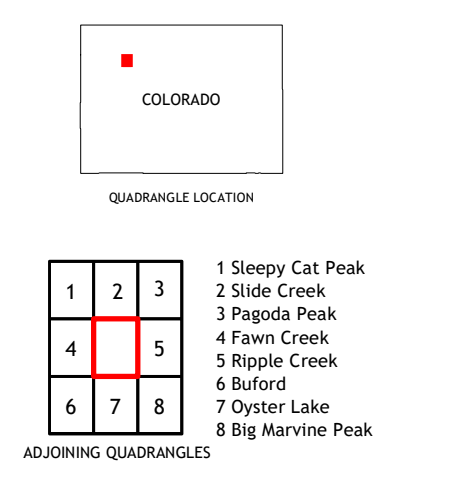
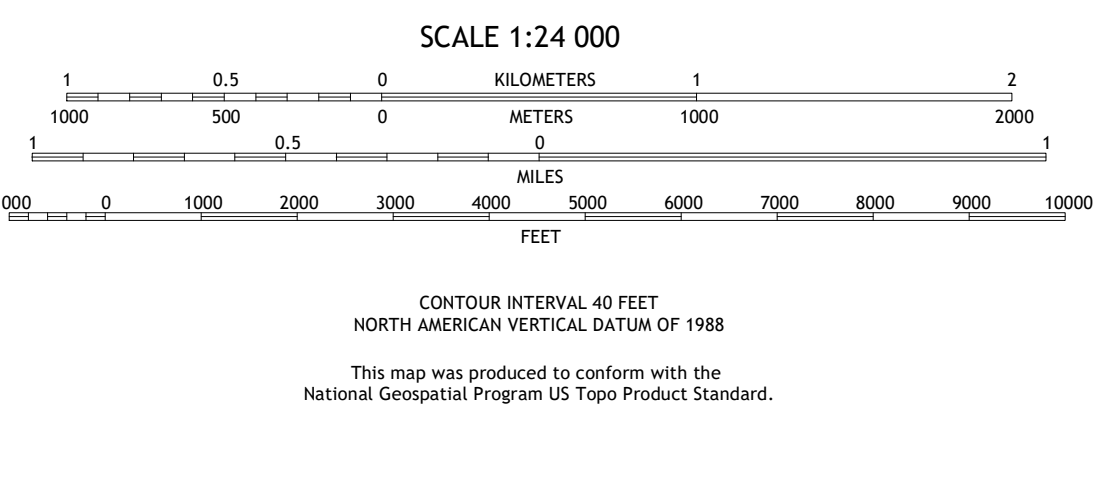
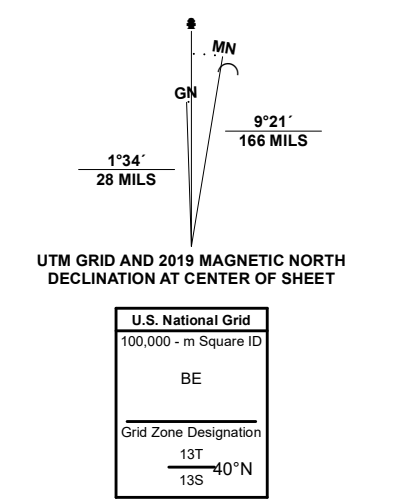


Produced by the United States Geological Survey  
North American Datum of 1983 (NAD83)  
World Geodetic System of 1984 (WGS84). Projection and  
1 000-meter grid/Universal Transverse Mercator, Zone 13T UTM  
This map is not a legal document. Boundaries may be  
generalized for this map scale. Private lands within government  
reservations may not be shown. Obtain permission before  
entering private lands.

Imagery	.....NAIP, September 2017 - January 2018
Roads	.....U.S. Census Bureau, 2016
Roads within US Forest Service	.....Data with limited Forest Service updates, 2013
Names	.....GNIS, 1978 - 2021
Hydrography	.....National Hydrography Dataset, 2003 - 2021
Contours	.....National Elevation Dataset, 2004
Boundaries	.....Multiple sources; see metadata file 2017, 2021
Public Land Survey System	.....BLM, 2021
Wetlands	.....FWS National Wetlands Inventory 1982 - 1983



Check with local Forest Service unit for current travel conditions and restrictions.

**LOST PARK, CO**  
2022

