

Produced by the United States Geological Survey

North American Datum of 1983 (NAD83) World Geodetic System of 1984 (WGS84) Projection and 1 000-meter grid/Universal Transverse Mercator, Zone 13S

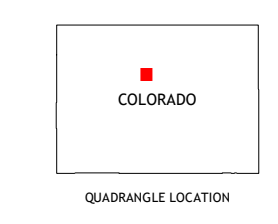
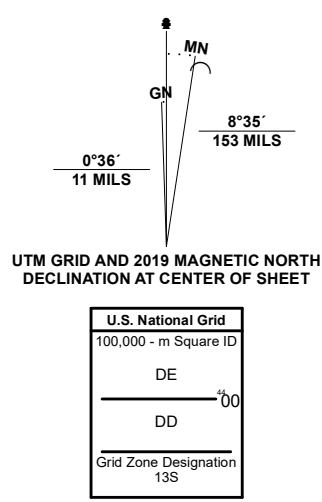
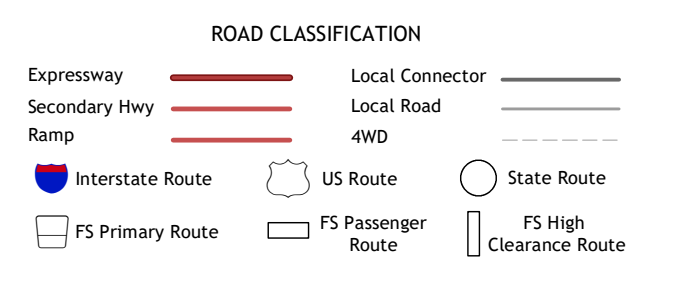


Table with 3 columns and 3 rows showing adjacent quadrangles and their names: 1 Ute Peak, 2 Byers Peak, 3 Berthoud Pass, 4 Dillon, 5 Grays Peak, 6 Frisco, 7 Keystone, 8 Montezuma



Check with local Forest Service unit for current travel conditions and restrictions. LOVELAND PASS, CO 2022

