

Produced by the United States Geological Survey

North American Datum of 1983 (NAD83) World Geodetic System of 1984 (WGS84) Projection and 1 000-meter grid/Universal Transverse Mercator, Zone 13T

This map is not a legal document. Boundaries may be generalized for this map scale. Private lands within government reservations may not be shown. Obtain permission before entering private lands.

Imagery: N.A.I.P., September 2017 - January 2018

Roads: U.S. Census Bureau, 2016

Roads within US Forest Service lands with limited Forest Service updates, 2013

Names: GNS, 1978 - 2021

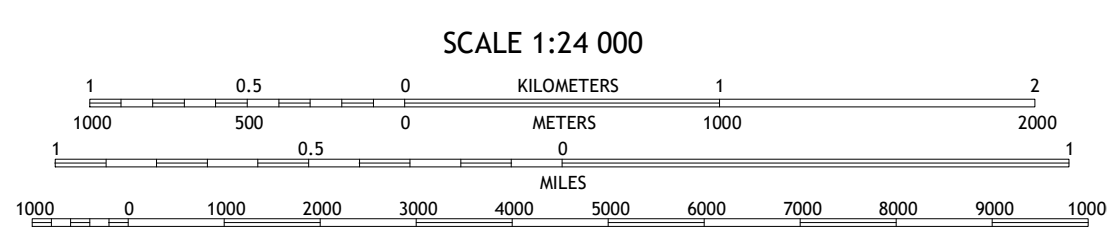
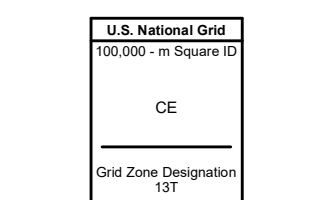
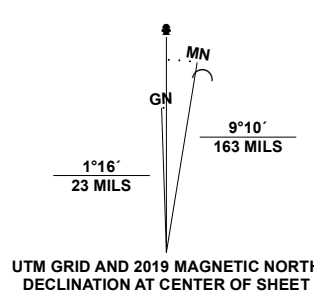
Hydrography: National Hydrography Dataset, 2003 - 2021

Contours: National Elevation Dataset, 2004

Boundaries: Multiple sources; see metadata file 2017, 2021

Public Land Survey System: BLM, 2021

Wetlands: FWS National Wetlands Inventory 1983, 1984



CONTOUR INTERVAL 40 FEET NORTH AMERICAN VERTICAL DATUM OF 1988 This map was produced to conform with the National Geospatial Program US Topo Product Standard.

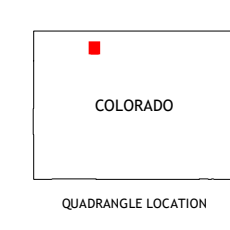
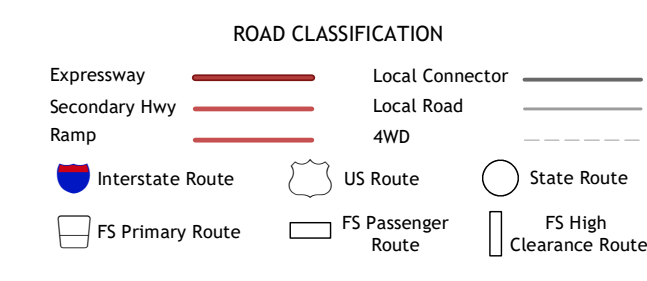


Table with 3 columns and 3 rows showing adjacent quadrangles: 1 Pilot Knob, 2 Clark, 3 Floyd Peak, 4 Wolf Mountain, 5 Rocky Peak, 6 Milner, 7 Cow Creek, 8 Steamboat Springs



Check with local Forest Service unit for current travel conditions and restrictions.

MAD CREEK, CO 2022

