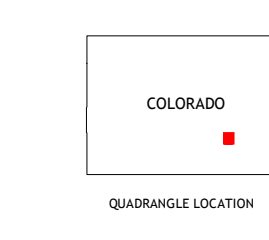
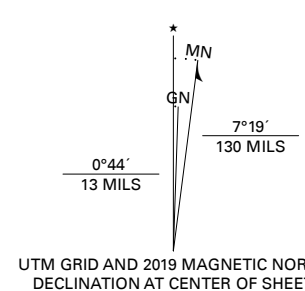


**Produced by the United States Geological Survey**

North American Datum of 1983 (NAD83)  
World Geodetic System of 1984 (WGS84). Projection and  
1:100,000 meter grid/Universal Transverse Mercator, Zone 13S  
This map is not a legal document. Boundaries may be  
generalized for this map scale. Private lands within government  
reservations may not be shown. Obtain permission before  
entering private lands.

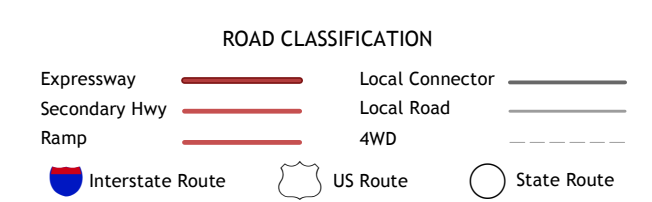
Imagery: NAIP, August 2017 - November 2017  
Roads: U.S. Census Bureau, 2016  
Names: GNIS, 1978 - 2019  
Hydrography: National Hydrography Dataset, 2005  
Contours: National Elevation Dataset, 2004  
Boundaries: Multiple sources; see metadata file, 2017 - 2018  
Public Land Survey System: BLM, 2018  
Wetlands: FWS National Wetlands Inventory, 1975



ADJOINING QUADRANGLES

1	2	3
4	5	6
7	8	9

1 Olney Springs  
2 Ordway  
3 Sugar City  
4 Elder  
5 Rocky Ford  
6 Timpas NW  
7 Timpas NE  
8 Hawley



CONTOUR INTERVAL 10 FEET  
NORTH AMERICAN VERTICAL DATUM OF 1988  
This map was produced to conform with the  
National Geospatial Program US Topo Product Standard, 2011.  
A metadata file associated with this product is draft version 0.6.18

