

Produced by the United States Geological Survey

North American Datum of 1983 (NAD83) World Geodetic System of 1984 (WGS84) Projection and 1 000-meter grid-Universal Transverse Mercator, Zone 13T This map is not a legal document. Boundaries may be generalized for this map scale. Private lands within government reservations may not be shown. Obtain permission before entering private lands.

Table with 2 columns: Feature Name and Date/Source. Includes Imagery, Roads, Names, Contours, Boundaries, and Wetlands.

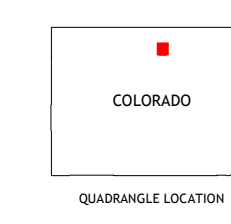
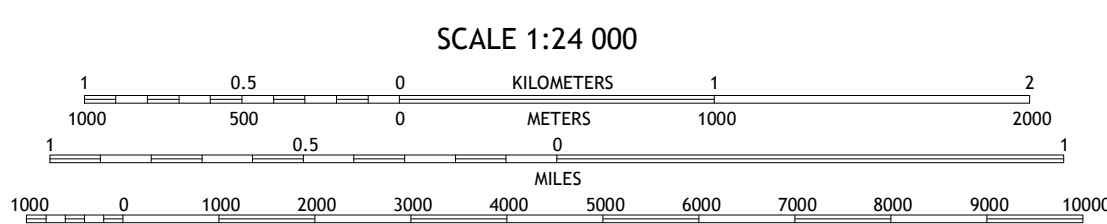

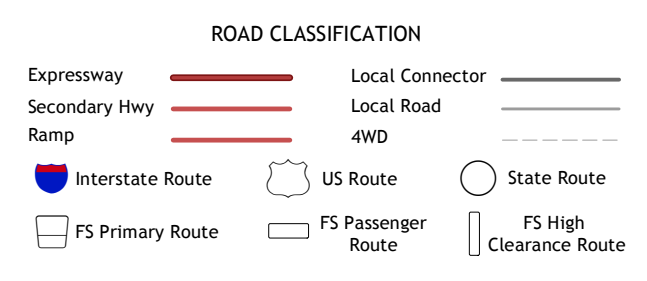


Table with 3 columns: Quadrangle Number and Name. Lists 8 adjacent quadrangles.



Check with local Forest Service unit for current travel conditions and restrictions. MASONVILLE, CO 2019

