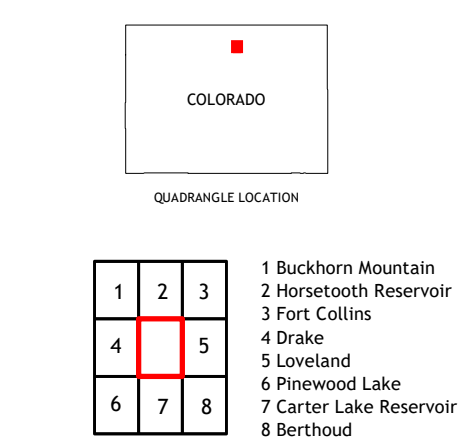
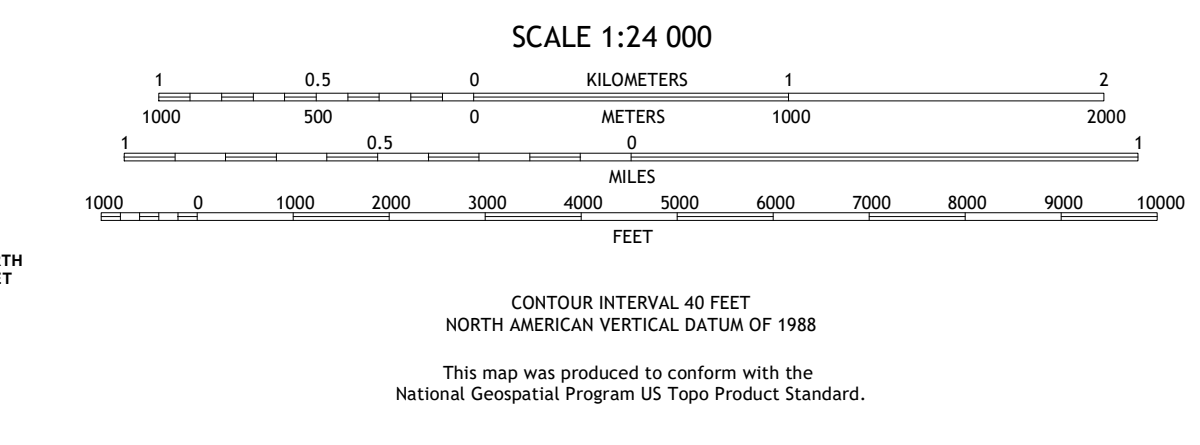
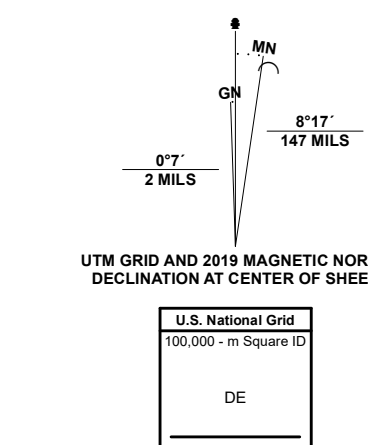


40.3750° -105.2500° 80 81 82 83 84 85 86 87 88 89 -105.1250° 40.5000°

Produced by the United States Geological Survey... Imagery... Roads... Names... Boundaries... Wetlands...



ROAD CLASSIFICATION... Expressway, Secondary Hwy, Ramp, Interstate Route, FS Primary Route, Local Connector, Local Road, 4WD, US Route, State Route, FS Passenger Route, FS High Clearance Route... Check with local Forest Service units for current travel conditions and restrictions.

MASONVILLE, CO 2022

