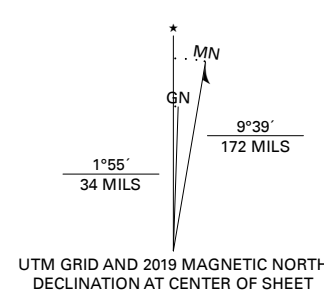


Produced by the United States Geological Survey

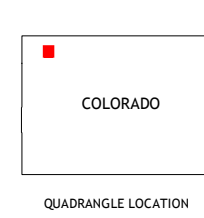
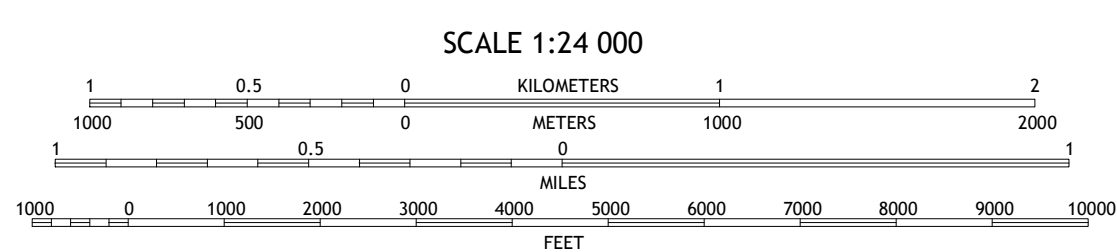
North American Datum of 1983 (NAD83)
World Geodetic System of 1984 (WGS84). Projection and
1 000-meter grid/Universal Transverse Mercator, Zone 12T
This map is not a legal document. Boundaries may be
generalized for this map scale. Private lands within government
reservations may not be shown. Obtain permission before
entering private lands.

Imagery.....NAIP, August 2017 - January 2018
Roads.....U.S. Census Bureau, 2016
Names.....GNIS, 1978 - 2019
Hydrography.....National Hydrography Dataset, 2003
Contours.....National Elevation Dataset, 2004
Boundaries.....Multiple sources; see metadata file, 2017 - 2018
Public Land Survey System.....BLM, 2018
Wetlands.....FWS National Wetlands Inventory 1982 - 2009



UTM GRID AND 2018 MAGNETIC NORTH DECLINATION AT CENTER OF SHEET

U.S. National Grid	
100,000 - m Square ID	
YL	00
YK	00
Grid Zone Designation: 12T	



QUADRANGLE LOCATION

1	2	3
4	5	6
7	8	

- 1 Ninemile Hill
- 2 Bald Mountain
- 3 Adobe Springs
- 4 Sanibeam
- 5 Lay
- 6 Cedar Knob
- 7 Juniper Mountain
- 8 Juniper Hot Springs

- ROAD CLASSIFICATION**
- Expressway
 - Secondary Hwy
 - Ramp
 - Local Connector
 - Local Road
 - 4WD
 - US Route
 - State Route

