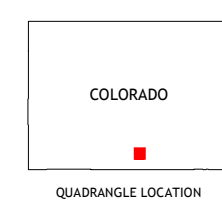
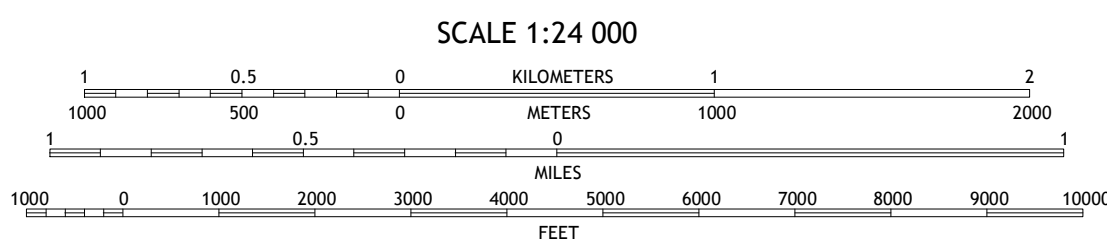
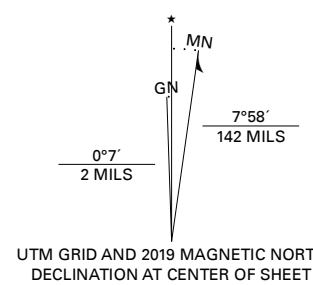


Produced by the United States Geological Survey

North American Datum of 1983 (NAD83) World Geodetic System of 1984 (WGS84) Projection and 1 000-meter grid/Universal Transverse Mercator, Zone 13S This map is not a legal document. Boundaries may be generalized for this map scale. Private lands within government reservations may not be shown. Obtain permission before entering private lands.

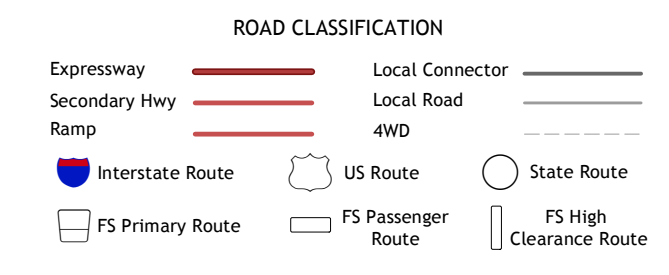
Imagery: NAIP, October 2017 - November 2017  
Roads: within US Forest Service Lands, 2016; with limited Forest Service updates, 2013  
Names: GNS, 1978 - 2019  
Hydrography: National Hydrography Dataset, 2004 - 2019  
Contours: National Elevation Dataset, 2001  
Boundaries: Multiple sources; see metadata file 2017  
Public Land Survey System: BLM, 2018  
Wetlands: FWS National Wetlands Inventory, 1975



ADJOINING QUADRANGLES

1	2	3
4	5	6
7	8	

1 Russell  
2 La Veta Pass  
3 La Veta  
4 Trinchera Ranch  
5 Cuchara  
6 Ojito Peak  
7 Trinchera Peak  
8 Cuchara Pass



MCCARTY PARK, CO 2019

