

Produced by the United States Geological Survey

North American Datum of 1983 (NAD83) World Geodetic System of 1984 (WGS84) Projection and 1 000-meter grid/Universal Transverse Mercator, Zone 13S

This map is not a legal document. Boundaries may be generalized for this map scale. Private lands within government reservations may not be shown. Obtain permission before entering private lands.

Imagery: NAIP, October 2017 - January 2018; Roads: U.S. Census Bureau, 2016; Names: GNS, 1978 - 2021; Hydrography: National Hydrography Dataset, 2003 - 2020; Contours: National Elevation Dataset, 2005; Boundaries: Multiple sources; see metadata file, 2019 - 2021; Public Land Survey System: BLM, 2021; Wetlands: FWS National Wetlands Inventory, 1983

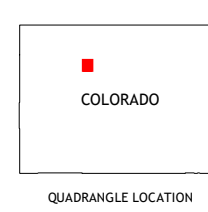
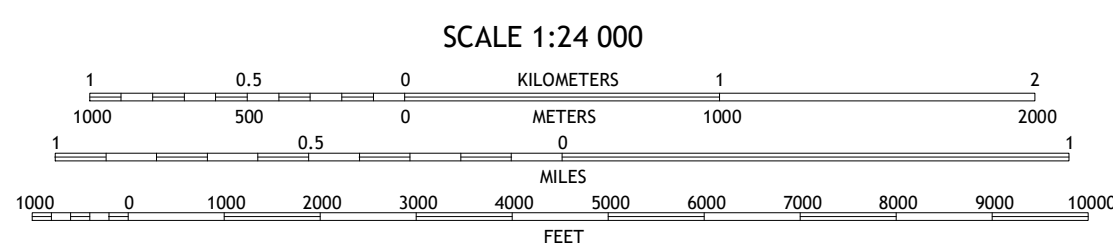
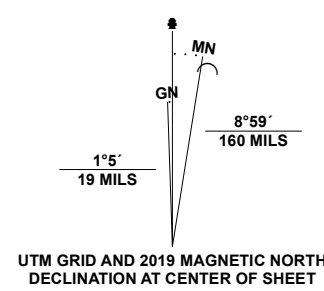


Table with 3 columns and 3 rows showing the grid location of the McCoy quadrangle within the 7.5-minute series.

Legend for Road Classification: Expressway, Secondary Hwy, Ramp, Interstate Route, Local Connector, Local Road, 4WD, US Route, State Route.

MCCOY, CO 2022

