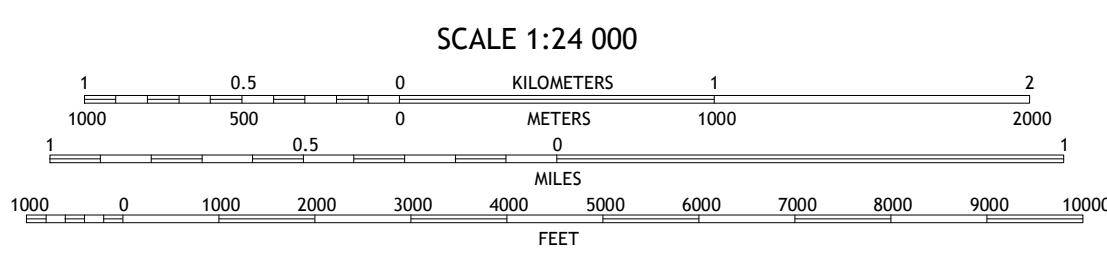

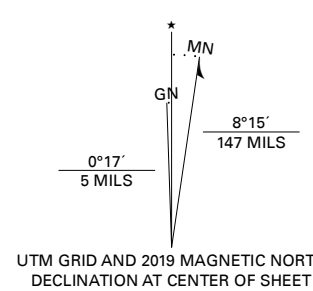


Produced by the United States Geological Survey

North American Datum of 1983 (NAD83) World Geodetic System of 1984 (WGS84) Projection and 1 000-meter grid/Universal Transverse Mercator, Zone 13S This map is not a legal document. Boundaries may be generalized for this map scale. Private lands within government reservations may not be shown. Obtain permission before entering private lands.

Imagery: N.A.I.P., September 2017 - January 2018
Roads: U.S. Census Bureau, Not Available
Roads within US Forest Service Lands: FSTopo Data with limited Forest Service updates, 2013 - 2016
Names: GNS, 1978 - 2019
Hydrography: National Hydrography Dataset, 1899 - 2019
Contours: National Elevation Dataset, 2002 - 2018
Boundaries: Multiple sources; see metadata file, 2019
Public Land Survey System: BLM, 2018
Wetlands: FWS National Wetlands Inventory, 2009



CONTOUR INTERVAL 40 FEET NORTH AMERICAN VERTICAL DATUM OF 1988 This map was produced to conform with the National Geospatial Program US Topo Product Standard, 2011. A metadata file associated with this product is draft version 0.6.18

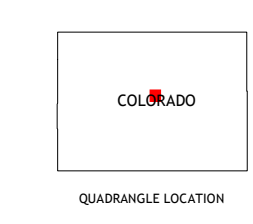
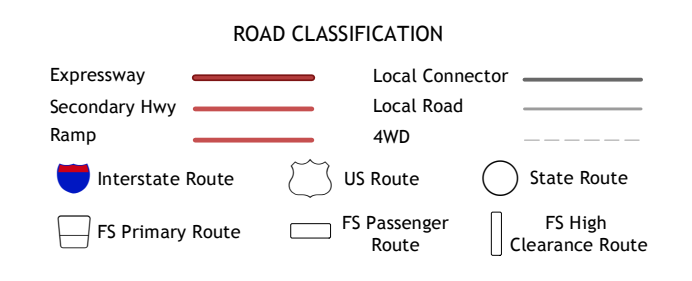


Table with 8 quadrangles: 1 Topaz Mountain, 2 Windy Peak, 3 Green Mountain, 4 Farnum Peak, 5 Cheesman Lake, 6 Glenavon, 7 Tarryall, 8 Hackett Mountain



Check with local Forest Service unit for current travel conditions and restrictions. MCCURDY MOUNTAIN, CO 2019

