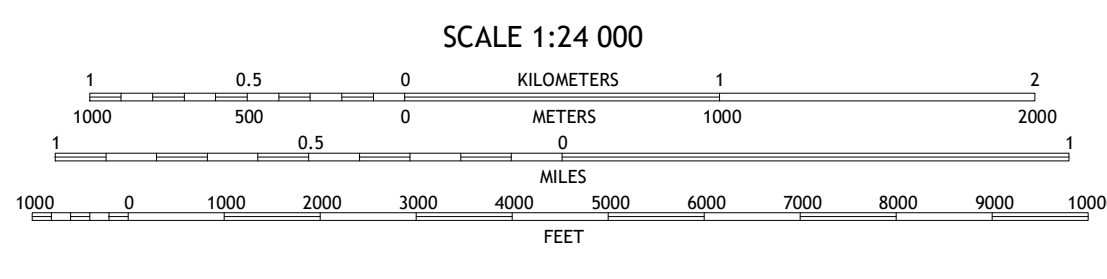
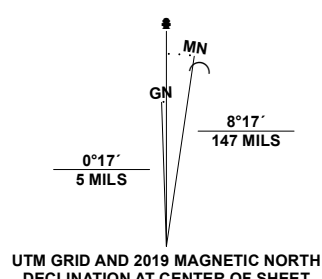


Produced by the United States Geological Survey

North American Datum of 1983 (NAD83) World Geodetic System of 1984 (WGS84) Projection and 1 000-meter grid/Universal Transverse Mercator, Zone 13S

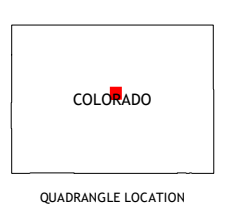
This map is not a legal document. Boundaries may be generalized for this map scale. Private lands within government reservations may not be shown. Obtain permission before entering private lands.

Imagery: N.A.I.P., September 2017 - January 2018



CONTOUR INTERVAL 40 FEET NORTH AMERICAN DATUM OF 1988

This map was produced to conform with the National Geospatial Program US Topo Product Standard.



QUADRANGLE LOCATION

Table of adjacent quadrangles: 1 Topaz Mountain, 2 Windy Peak, 3 Green Mountain, 4 Fairmount Peak, 5 Cheesman Lake, 6 Gletnar, 7 Tarryall, 8 Hackett Mountain

ROAD CLASSIFICATION legend: Expressway, Secondary Hwy, Ramp, Interstate Route, FS Primary Route, Local Connector, Local Road, 4WD, US Route, FS Passenger Route, State Route, FS High Clearance Route

Check with local Forest Service unit for current travel conditions and restrictions.

MCCURDY MOUNTAIN, CO 2022

