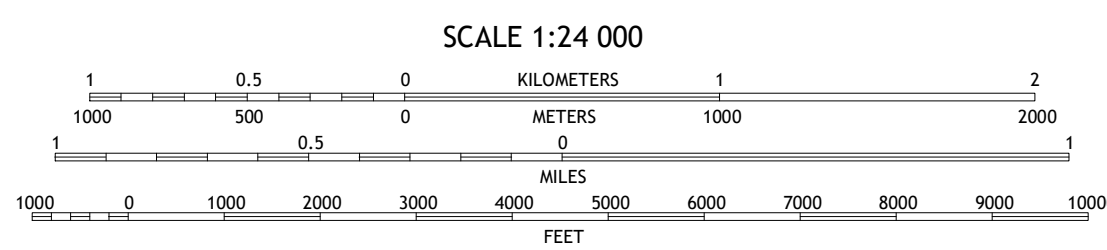
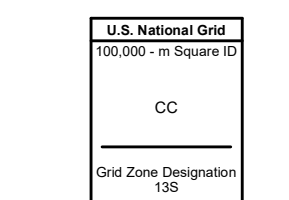
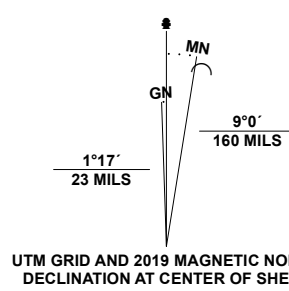


Produced by the United States Geological Survey

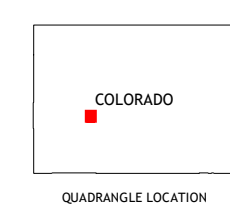
North American Datum of 1983 (NAD83) World Geodetic System of 1984 (WGS84) Projection and 1 000-meter grid/Universal Transverse Mercator, Zone 13S

This map is not a legal document. Boundaries may be generalized for this map scale. Private lands within government reservations may not be shown. Obtain permission before entering private lands.

Imagery: NAIP, October 2017 - January 2018; U.S. Census Bureau, 2016 - 2019; Roads: US Forest Service Land Data with limited Forest Service updates, 2013; Names: GNIS, 1978 - 2018; Hydrography: National Hydrography Dataset, 2002 - 2010; Contours: National Elevation Dataset, 2021; Boundaries: Multiple sources; see metadata file 2017 - 2021; Public Land Survey System: BLM, 2021; Wetlands: FWS National Wetlands Inventory, 1983



CONTOUR INTERVAL 40 FEET NORTH AMERICAN VERTICAL DATUM OF 1988 This map was produced to conform with the National Geospatial Program US Topo Product Standard.



ADJOINING QUADRANGLES table with 3x3 grid of numbers 1-9.

- 1 West Elk Peak 2 Squirrel Creek 3 Flat Top 4 West Elk Peak SW 5 Gunnison 6 Carpenter Ridge 7 Big Mesa 8 Iris NW

ROAD CLASSIFICATION legend table with symbols for Expressway, Secondary Hwy, Interstate Route, FS Primary Route, Local Connector, Local Road, 4WD, US Route, FS Passenger Route, State Route, FS High Clearance Route.

Check with local Forest Service unit for current travel conditions and restrictions.

MCINTOSH MOUNTAIN, CO 2022

