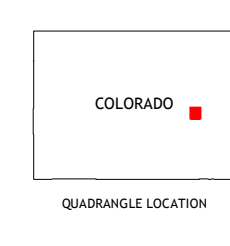
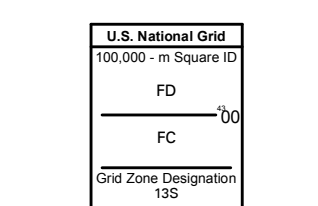
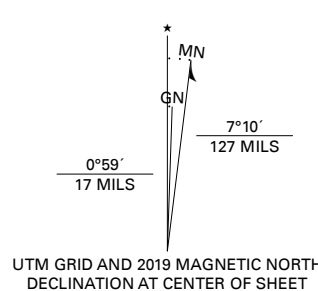


Produced by the United States Geological Survey

North American Datum of 1983 (NAD83)
World Geodetic System of 1984 (WGS84). Projection and
1 000 meter grid/Universal Transverse Mercator, Zone 13S
This map is not a legal document. Boundaries may be
generalized for this map scale. Private lands within government
reservations may not be shown. Obtain permission before
entering private lands.

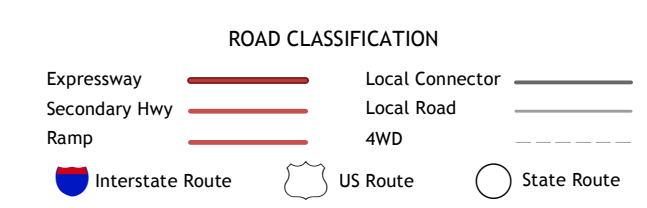
Imagery.....NAIP, August 2017 - November 2017
Roads.....U.S. Census Bureau, 2016
Names.....GNIS, 2017
Hydrography.....National Hydrography Dataset, 2002 -
2018
Contours.....National Elevation Dataset, 2007
Boundaries.....Multiple sources; see metadata file 2017 -
2018
Public Land Survey System.....BLM, 2018
Wetlands.....FWS National Wetlands Inventory 1974



ADJOINING QUADRANGLES

1	2	3
4	5	6
7	8	

1 Beckman Lake
2 Kinney Lake
3 Boyero
4 Stanley Gulch
5 Rock Basin
6 Karval
7 Hubbard Lake
8 Barrel Springs Draw



CONTOUR INTERVAL 10 FEET
NORTH AMERICAN VERTICAL DATUM OF 1988
This map was produced to conform with the
National Geospatial Program US Topo Product Standard, 2011.
A metadata file associated with this product is draft version 0.6.18

