

Produced by the United States Geological Survey

North American Datum of 1983 (NAD83) World Geodetic System of 1984 (WGS84) Projection and 1:250,000 meter grid/Universal Transverse Mercator, Zone 13S

This map is not a legal document. Boundaries may be generalized for this map scale. Private lands within government reservations may not be shown. Obtain permission before entering private lands.

Imagery: NAIP, October 2017 - January 2018 Roads: U.S. Census Bureau, 2016 - 2019 Roads within US Forest Service Lands: FS Topo Data with limited Forest Service updates, 2013 Names: GNS, 1978 - 2020 Hydrography: National Hydrography Dataset, 2004 - 2019 Contours: National Elevation Dataset, 2021 Boundaries: Multiple sources; see metadata file 2015 - 2021 Public Land Survey System: BLM, 2021 Wetlands: FWS National Wetlands Inventory 1975 - 2011

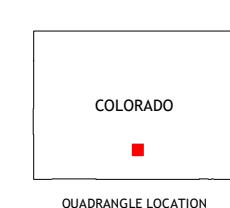
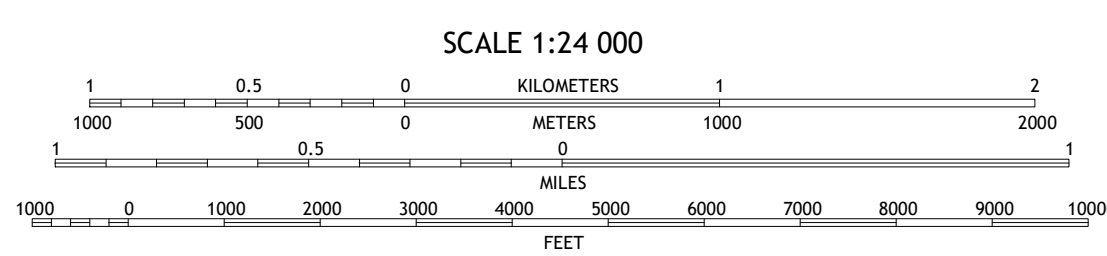
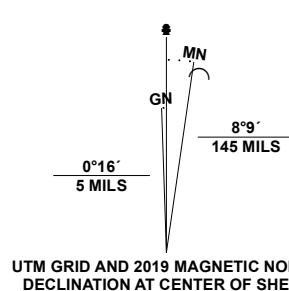


Table with 3 columns and 3 rows showing adjacent quadrangles and their names.

ROAD CLASSIFICATION legend table with symbols for Expressway, Secondary Hwy, Interstate Route, FS Primary Route, Local Connector, Local Road, 4WD, US Route, FS Passenger Route, State Route, FS High Clearance Route.

Check with local Forest Service unit for current travel conditions and restrictions.

MEDANO PASS, CO 2022

