

Produced by the United States Geological Survey

North American Datum of 1983 (NAD83) World Geodetic System of 1984 (WGS84) Projection and 1 000-meter grid/Universal Transverse Mercator, Zone 13S

This map is not a legal document. Boundaries may be generalized for this map scale. Private lands within government reservations may not be shown. Obtain permission before entering private lands.

Imagery: NAIIP, October 2017 - January 2018

Roads: U.S. Census Bureau, Not Available

Roads within US Forest Service Lands: FSTopo Data with limited Forest Service updates, 2013

Names: GNS, 1978 - 2019

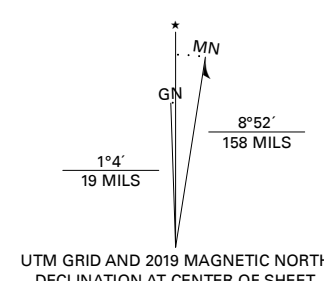
Hydrography: National Hydrography Dataset, 2003

Contours: National Elevation Dataset, 2003

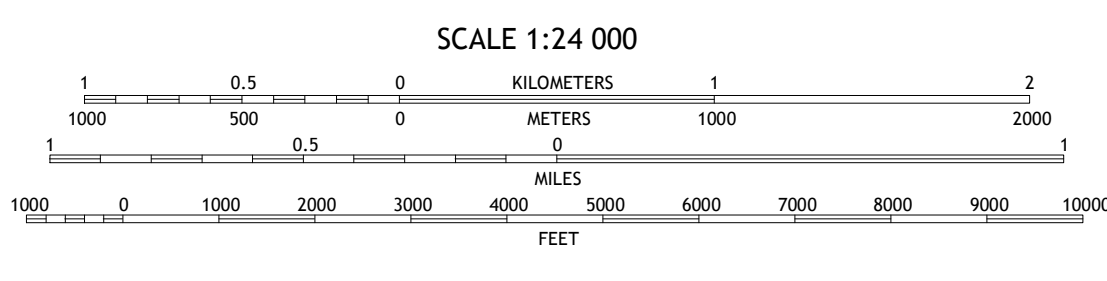

Boundaries: Multiple sources; see metadata file

Public Land Survey System: BLM, 2018

Wetlands: FWS National Wetlands Inventory 1983 - 2011

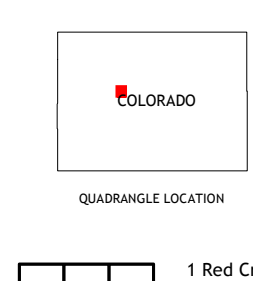


UTM GRID AND 2019 MAGNETIC NORTH DECLINATION AT CENTER OF SHEET



CONTOUR INTERVAL 40 FEET NORTH AMERICAN VERTICAL DATUM OF 1988

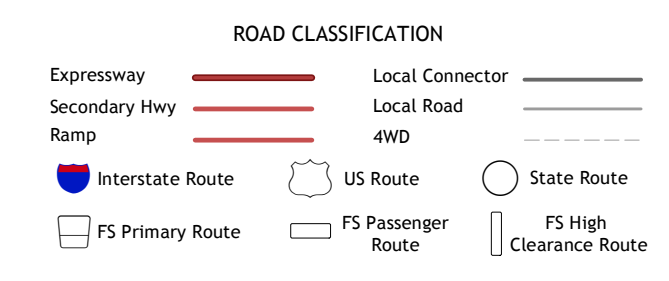
This map was produced to conform with the National Geospatial Program US Topo Product Standard, 2011. A metadata file associated with this product is draft version 0.6.18



QUADRANGLE LOCATION

Table with 8 cells representing the quadrangle grid and adjacent quadrangles.

ADJOINING QUADRANGLES



Check with local Forest Service unit for current travel conditions and restrictions.

MEREDITH, CO 2019

