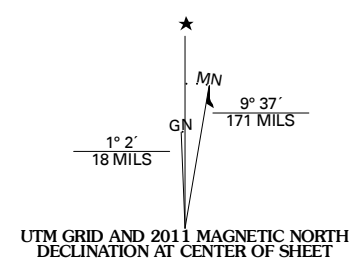
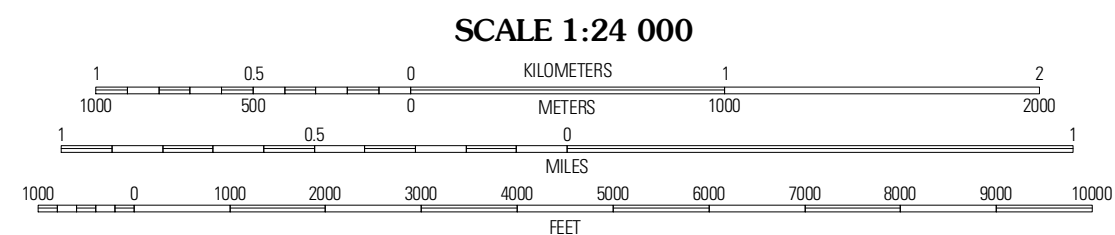


Produced by the United States Geological Survey  
North American Datum of 1983 (NAD83)  
World Geodetic System of 1984 (WGS84). Projection and  
1 000-meter grid, Universal Transverse Mercator, Zone 13S  
10 000-foot ticks: Colorado Coordinate System of 1983  
(south zone)

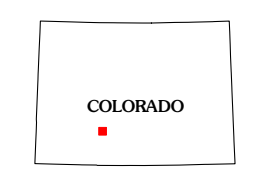
Imagery:.....NAIP, August 2009  
Roads:.....©2006-2010 Tele Atlas  
Roads within US Forest Service Lands:.....FS Topo Data  
with limited Forest Service updates, 2009  
Names:.....GNIS, 2009  
Hydrography:.....National Hydrography Dataset, 2009  
Contours:.....National Elevation Dataset, 2001



U.S. National Grid 10x10km Square ID	
CC	00
CB	00
Grid Zone Designation 18S	



This map was produced to conform with version 0.5.10 of the  
draft USGS Standards for 7.5-Minute Quadrangle Maps.  
A metadata file associated with this product is draft version 0.5.13



QUADRANGLE LOCATION		
Elk Park	Saguache Park	Grouse Creek
Hallmoor Pass	Mesa Mountain	Bowers Peak
Wagon Wheel Gap	Pond Table Mountain	Pine Cone Knob

**ROAD CLASSIFICATION**

Interstate Route	State Route	Local Road
US Route	4WD	
Ramp		

Interstate Route   
 US Route   
 State Route  
 FS Primary Route   
 FS Passenger Route   
 FS High Clearance Route

Check with local Forest Service unit for current travel conditions and restrictions.