
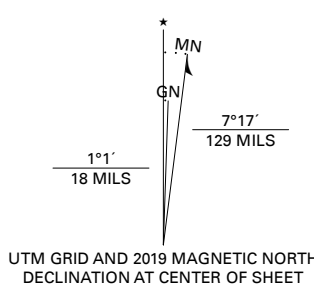


Produced by the United States Geological Survey

North American Datum of 1983 (NAD83)
World Geodetic System of 1984 (WGS84). Projection and
1 000-meter grid: Universal Transverse Mercator, Zone 13T
This map is not a legal document. Boundaries may be
generalized for this map scale. Private lands within government
reservations may not be shown. Obtain permission before
entering private lands.

Imagery:.....NAIP, August 2017 - October 2017
Roads:.....U.S. Census Bureau, 2016
Names:.....GNIS, 1978 - 2017
Hydrography:.....National Hydrography Dataset, 2004
Contours:.....National Elevation Dataset, 2007 - 2015
Boundaries:.....Multiple sources; see metadata file, 2017 - 2018
Public Land Survey System:.....BLM, 2018
Wetlands:.....FWS National Wetlands Inventory 1975 - 2009



SCALE 1:24 000

1 0.5 0 0.5 1 2

1000 500 0 500 1000

1 0.5 0 0.5 1 2

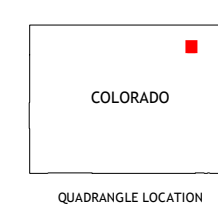
1000 500 0 500 1000

1 0.5 0 0.5 1 2

1000 500 0 500 1000

CONTOUR INTERVAL 10 FEET
NORTH AMERICAN VERTICAL DATUM OF 1988

This map was produced to conform with the
National Geospatial Program US Topo Product Standard, 2011.
A metadata file associated with this product is draft version 0.6.18



QUADRANGLE LOCATION

1	2	3
4	5	6
7	8	

ADJOINING QUADRANGLES

- 1 Stoneham SE
- 2 Willard
- 3 Atwood
- 4 Antelope Springs
- 5 Merino
- 6 Brush East
- 7 Merino SW
- 8 Merino SE

