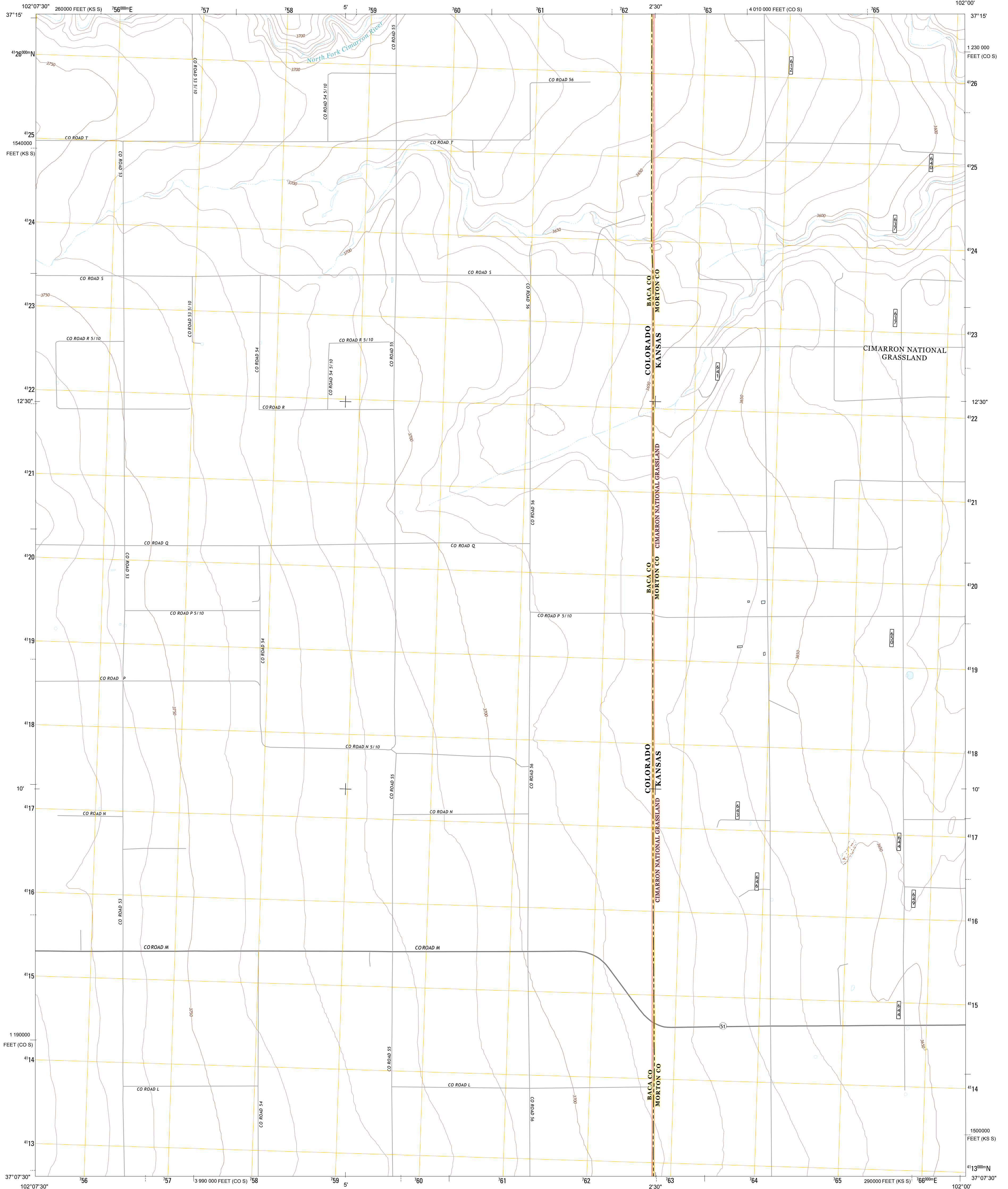




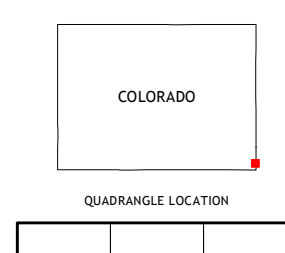
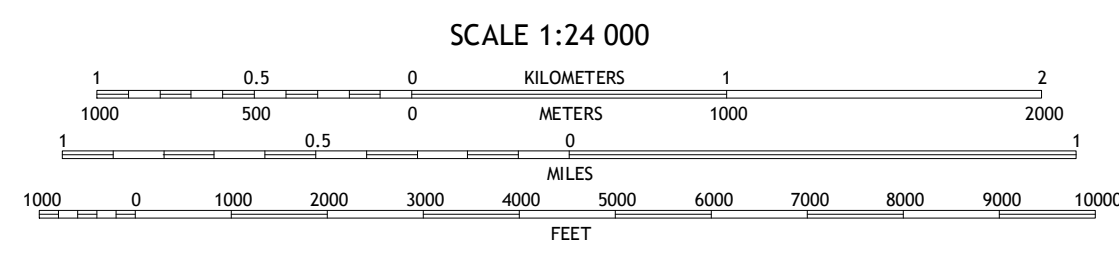
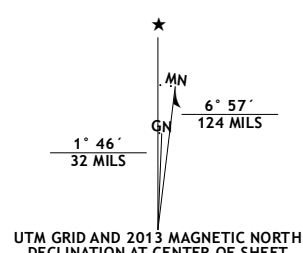
U.S. DEPARTMENT OF THE INTERIOR
U. S. GEOLOGICAL SURVEY



MIDWAY NE QUADRANGLE
COLORADO-KANSAS
7.5-MINUTE SERIES



Produced by the United States Geological Survey
North American Datum of 1983 (NAD83)
World Geodetic System of 1984 (WGS84) - Projection and
1 000-meter grid: Universal Transverse Mercator, Zone 13S
10 000-foot ticks: Colorado Coordinate System of 1983 (south zone), Kansas Coordinate System of 1983 (south zone)



- ROAD CLASSIFICATION**
- Expressway
 - Secondary Hwy
 - Ramp
 - Interstate Route
 - FS Primary Route
 - Local Connector
 - Local Road
 - 4WD
 - US Route
 - FS Passenger Route
 - State Route
 - FS High
 - Clearance Route

Check with local Forest Service unit for current travel conditions and restrictions.

Imagery: NAIP, July 2011 - June 2012
Roads: 62006-2012 - TomTom
Roads within US Forest Service Lands: FSTopo Data with limited Forest Service updates, 2013
Names: GNS, 2013
Hydrography: National Hydrography Dataset, 2011
Contours: National Elevation Dataset, 2003
Boundaries: Census, IBWC, IBC, USGS, 1972 - 2012
Public Land Survey System: BLN, 2011

U.S. National Grid
100,000 = Square ID
GB
Grid Zone Designation
13S

This map was produced to conform with the National Geospatial Program US Topo Product Standard, 2011. A metadata file associated with this product is draft version 0.6.14

QUADRANGLE LOCATION

Stonington	Stonington SE	Richfield SW
Midway	Midway NE	Elkhart NW
Midway SW	Midway SE	Elkhart North

MIDWAY NE, CO-KS
2013

ADJOINING 7.5' QUADRANGLES