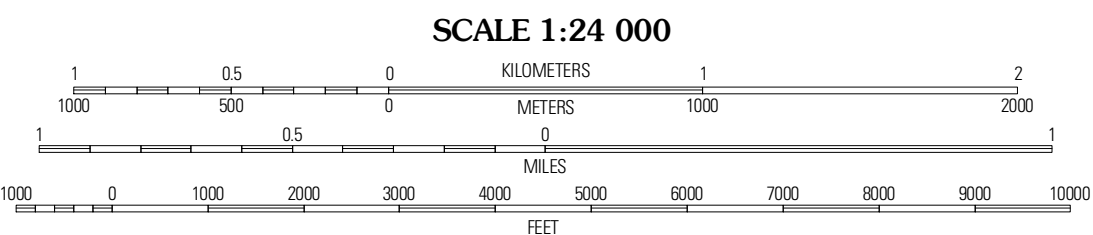
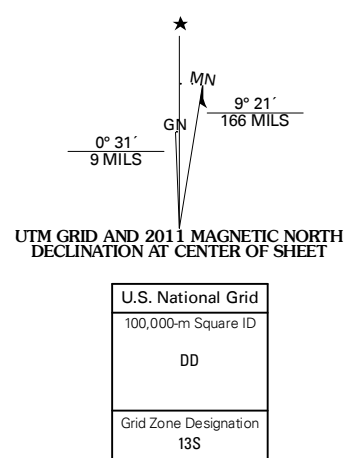
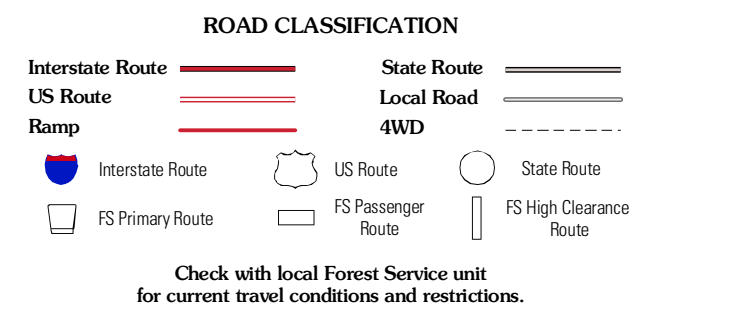
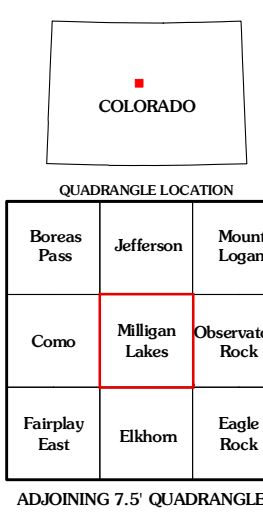


Produced by the United States Geological Survey
North American Datum of 1983 (NAD83)
Roads within US Forest Service Lands with limited Forest Service updates, 2009
Names.....National Hydrography Dataset, 2009
Contours.....National Elevation Dataset, 2002



CONTOUR INTERVAL 40 FEET
NORTH AMERICAN VERTICAL DATUM OF 1988
This map was produced to conform with version 0.5.10 of the draft USGS Standards for 7.5-Minute Quadrangle Maps. A metadata file associated with this product is draft version 0.5.13



Check with local Forest Service unit for current travel conditions and restrictions.

MILLIGAN LAKES, CO
2011

QUADRANGLE LOCATION		
Borax Pass	Jefferson	Mount Logan
Como	Milligan Lakes	Observatory Rock
Fairplay East	Elkhorn	Engle Rock

ADJOINING 7.5 QUADRANGLES