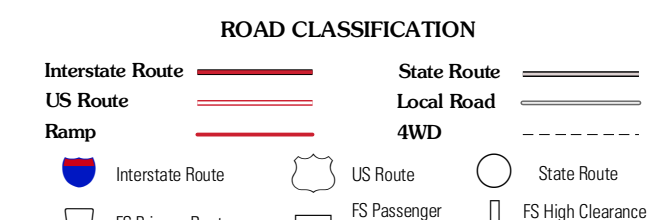
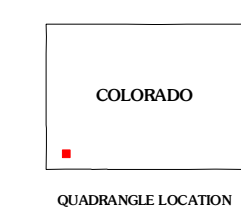
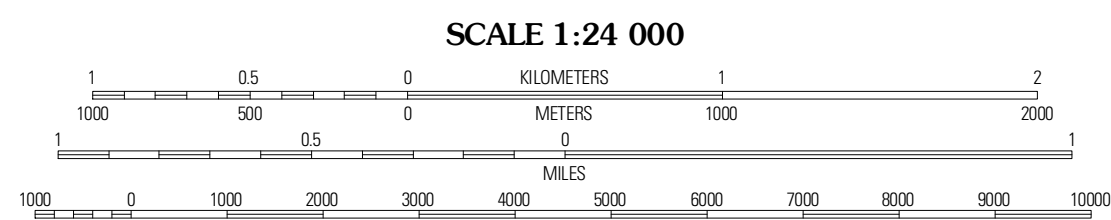
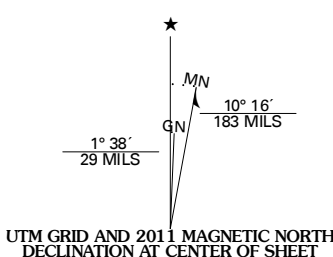



Produced by the United States Geological Survey North American Datum of 1983 (NAD83) North Geodetic System of 1984 (NAD84) Projection and 1000-meter grid: Universal Transverse Mercator, Zone 12S 10 000-foot ticks: Colorado Coordinate System of 1983 (south zone)



Imagery: NADIP, July 2009
Roads: ©2006-2010 Tele Atlas
Roads within US Forest Service Lands: FSTopo Data with limited Forest Service updates, 2009
Names: ©2010 GNS
Hydrography: National Hydrography Dataset, 2009
Contours: National Elevation Dataset, 2000



CONTOUR INTERVAL 20 FEET NORTH AMERICAN VERTICAL DATUM OF 1988
This map was produced to conform with version 0.5.10 of the draft USGS Standards for 7.5-Minute Quadrangle Maps. A metadata file associated with this product is draft version 0.5.12

ADJOINING 7.5 QUADRANGLES

Boggy Draw	Stoner	Wallace Ranch
Dolores East	Millwood	Rampart Hills
Point Lookout	Muncos	Thompson Park

Check with local Forest Service unit for current travel conditions and restrictions.

MILLWOOD, CO 2011