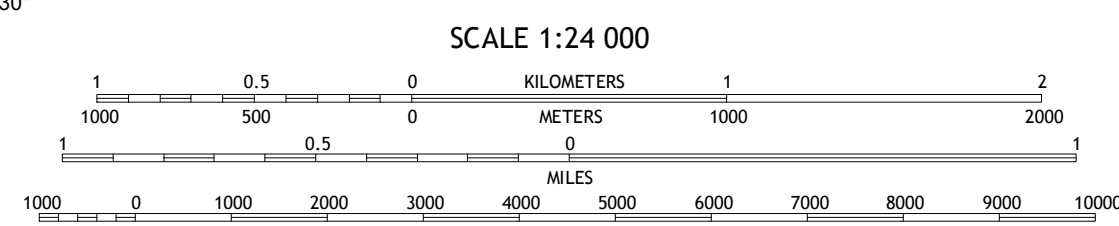
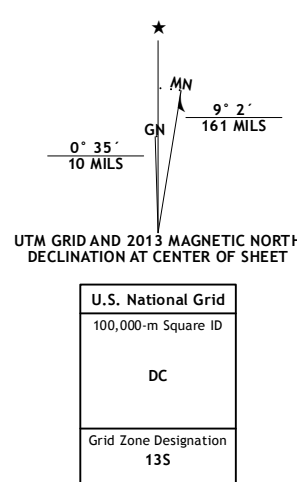
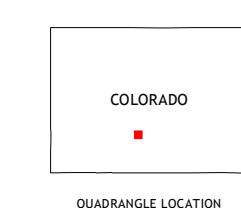


Produced by the United States Geological Survey  
North American Datum of 1983 (NAD83)  
World Geodetic System of 1984 (WGS84). Projection and  
1 000-foot ticks: Colorado Coordinate System of 1983 (south  
zone)

Imagery:.....NAIP, August 2011  
Roads:.....©2006-2012 TomTom  
Names:.....GNIS, 2013  
Hydrography:.....National Hydrography Dataset, 2011  
Contours:.....National Elevation Dataset, 2012  
Boundaries:.....Census, IBC, USGS, 1972-2012  
Public Land Survey System:.....BLM, 2011



CONTOUR INTERVAL 5 FEET  
NORTH AMERICAN VERTICAL DATUM OF 1988  
This map was produced to conform with the  
National Geospatial Program US Topo Product Standard, 2011.  
A metadata file associated with this product is draft version 0.6.14



QUADRANGLE LOCATION		
Graveyard Gulch	Villa Grove	Valley View Hot Springs
Hickey Bridge	Moffat North	Mirage
Hirrence Lake	Moffat South	Sheds Camp

