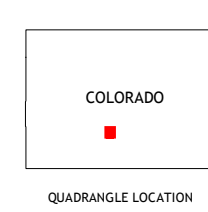
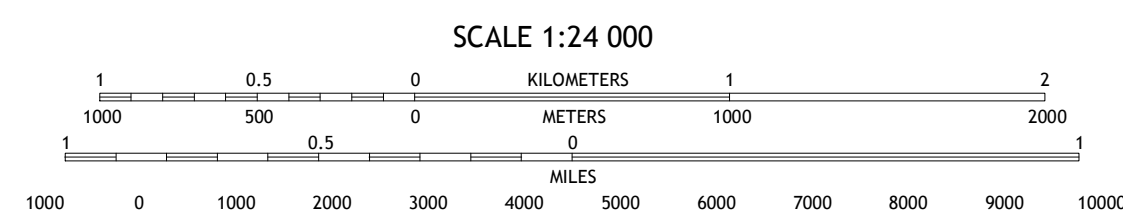
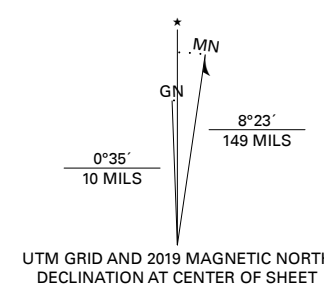


Produced by the United States Geological Survey

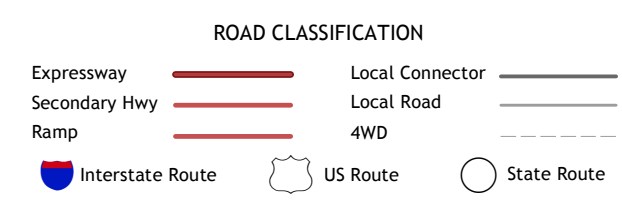
North American Datum of 1983 (NAD83)
World Geodetic System of 1984 (WGS84), Projection and
1 000-meter grid/Universal Transverse Mercator, Zone 13S
This map is not a legal document. Boundaries may be
generalized for this map scale. Private lands within government
reservations may not be shown. Obtain permission before
entering private lands.

Imagery.....NAIP, September 2017 - January 2018
Roads.....U.S. Census Bureau, 2016
Names.....GNIS, 2014 - 2017
Hydrography.....National Hydrography Dataset, 2004 - 2019
Contours.....National Elevation Dataset, 2012
Boundaries.....Multiple sources; see metadata file 2017, 2018
Public Land Survey System.....BLM, 2018
Wetlands.....FWS National Wetlands Inventory 1984 - 1985



1	2	3
4	5	6
7	8	

- 1 Graveyard Gulch
- 2 Villa Grove
- 3 Valley View Hot Springs
- 4 Hickey Bridge
- 5 Mirage
- 6 Harrence Lake
- 7 Moffat South
- 8 Shields Camp



MOFFAT NORTH, CO

2019

