

Produced by the United States Geological Survey North American Datum of 1983 (NAD83) World Geodetic System of 1984 (WGS84) Projection and 1 000-meter grid/Universal Transverse Mercator, Zone 13S

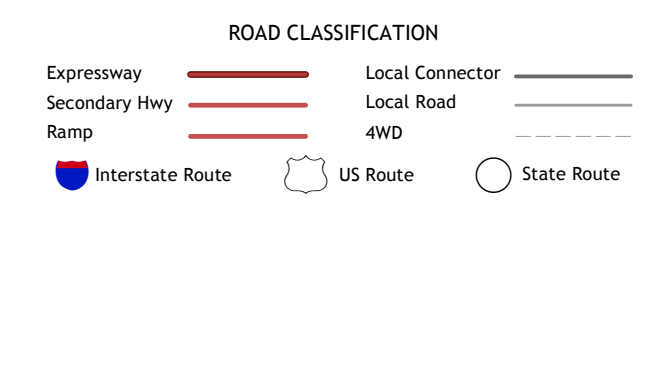
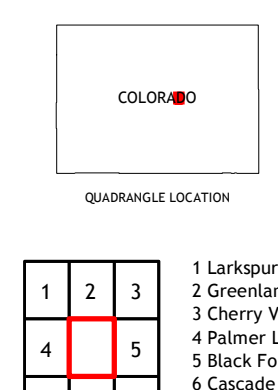
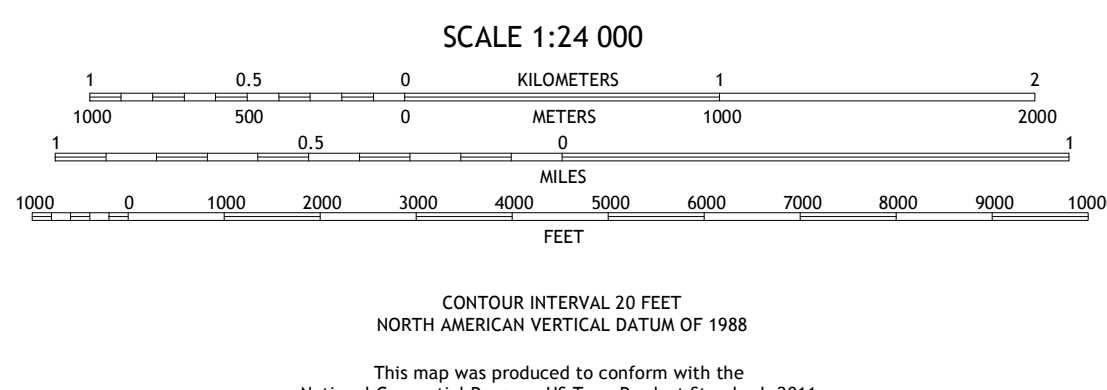



Table with 3 columns and 8 rows showing adjacent quadrangles: 1 Larkspur, 2 Greenland, 3 Cherry Valley School, 4 Palmer Lake, 5 Black Forest, 6 Cascade, 7 Pikeview, 8 Falcon NW.

