

Produced by the United States Geological Survey

North American Datum of 1983 (NAD83) World Geodetic System of 1984 (WGS84) Projection and 1 000-meter grid-Universal Transverse Mercator, Zone 12S13S

This map is not a legal document. Boundaries may be generalized for this map scale. Private lands within government reservations may not be shown. Obtain permission before entering private lands.

Imagery: N.A.I.P., September 2017 - January 2018

Roads: U.S. Census Bureau, Not Available Data within US Forest Service Lands, with limited Forest Service updates, 2013

Names: GNS, 1978 - 2019

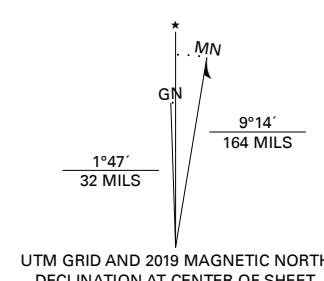
Hydrography: National Hydrography Dataset, 2003 - 2019

Contours: National Elevation Dataset, 2004


Boundaries: Multiple sources; see metadata file

Public Land Survey System: BLM, 2018

Wetlands: FWS National Wetlands Inventory 1986 - 1988

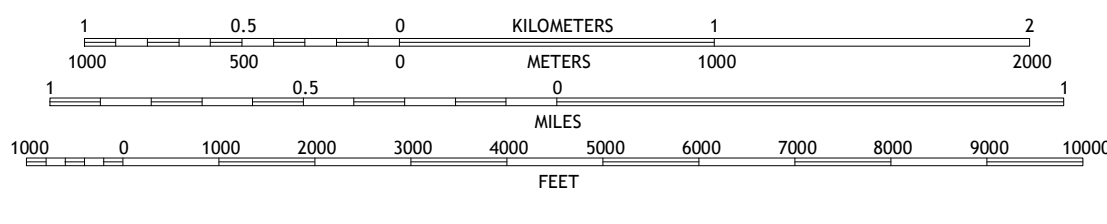


UTM GRID AND 2019 MAGNETIC NORTH DECLINATION AT CENTER OF SHEET



Grid Zone Designation 18QUG

SCALE 1:24 000

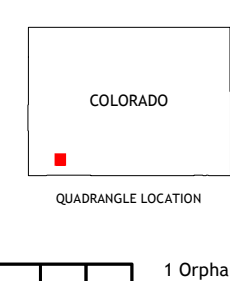


CONTOUR INTERVAL 40 FEET

NORTH AMERICAN VERTICAL DATUM OF 1988

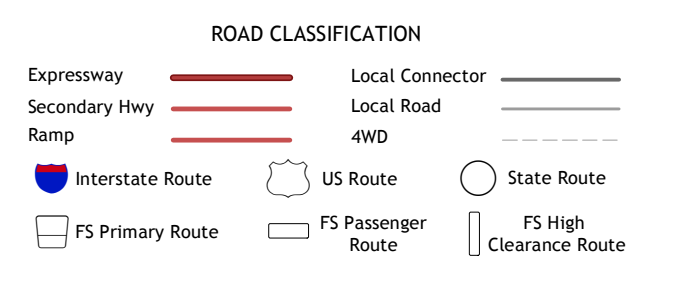
This map was produced to conform with the National Geospatial Program US Topo Product Standard, 2011.

A metadata file associated with this product is draft version 0.6.18



QUADRANGLE LOCATION

Table with 3 columns and 3 rows showing adjacent quadrangles: 1 Orphan Butte, 2 Elk Creek, 3 Electra Lake, 4 La Plata, 5 Hermosa, 6 Hesperus, 7 Durango West, 8 Durango East



Check with local Forest Service unit for current travel conditions and restrictions.

MONUMENT HILL, CO 2019

