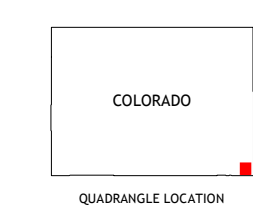
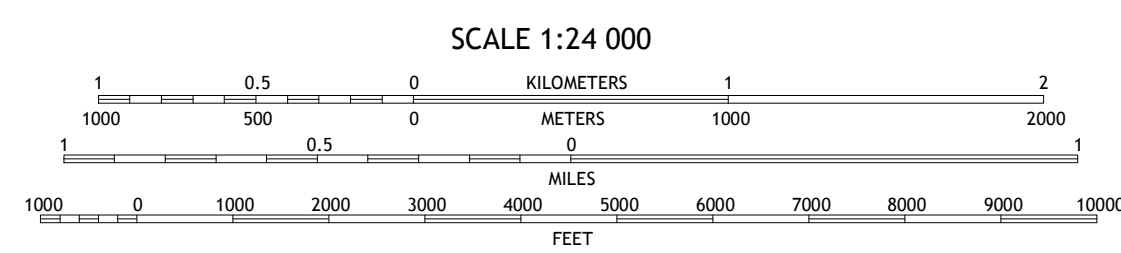
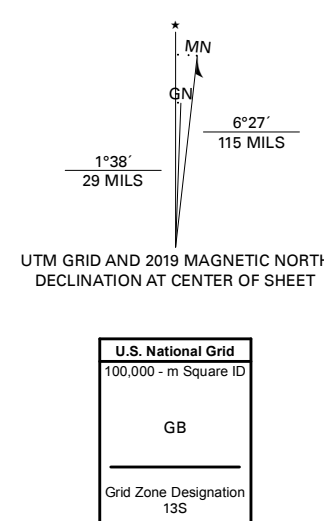


Produced by the United States Geological Survey  
North American Datum of 1983 (NAD83)  
World Geodetic System of 1984 (WGS84). Projection and 1 000-meter grid/Universal Transverse Mercator, Zone 13S  
This map is not a legal document. Boundaries may be generalized for this map scale. Private lands within government reservations may not be shown. Obtain permission before entering private lands.



ADJOINING QUADRANGLES

1	2	3
4	5	6
7	8	

1 Vilas South  
2 Walsh SE  
3 Stonington  
4 Moore Draw NW  
5 Midway  
6 Moore Draw SW  
7 Moore Draw SE  
8 Midway SW



Check with local Forest Service unit for current travel conditions and restrictions.

MOORE DRAW NE, CO  
2019

