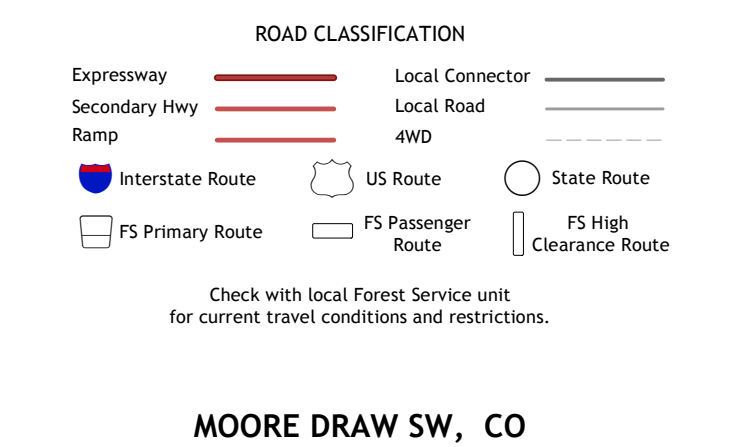
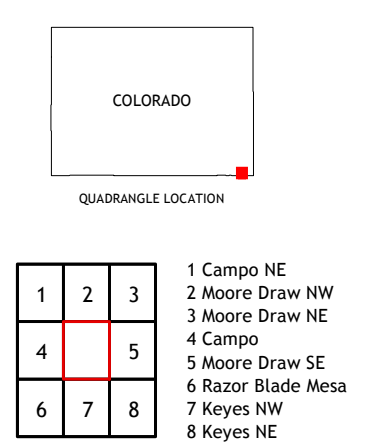



Produced by the United States Geological Survey  
North American Datum of 1983 (NAD83)  
World Geodetic System of 1984 (WGS84) - Projection and 1 000-meter grid-Universal Transverse Mercator, Zone 13S  
This map is not a legal document. Boundaries may be generalized for this map scale. Private lands within government reservations may not be shown. Obtain permission before entering private lands.



ADJOINING QUADRANGLES

1	2	3
4	5	6
7	8	9

1 Campo NE  
2 Moore Draw NW  
3 Moore Draw NE  
4 Campo  
5 Moore Draw SE  
6 Razor Blade Mesa  
7 Keys NW  
8 Keys NE

MOORE DRAW SW, CO  
2019

